

Burnett County Hazard Mitigation Plan



2010 Update

1
2

3 **BURNETT COUNTY HAZARD MITIGATION PLAN 2010**

4
5 Burnett County Local Emergency Planning Committee Members

- 6
- 7 • Norm Bickford, HAZMAT, Resident of Village of Webster
- 8 • Emmett Byrne, County Board , Resident of Village of Siren
- 9 • Dave Ferris, Burnett County Conservationist, Resident of Town of Meenon
- 10 • Renae Paulson, DNR Forester/Ranger, Resident of Jackson
- 11 • Tom Howe, Fire, Resident of Village of Siren
- 12 • Joe Walsh, EMS, Resident of Swiss
- 13 • Michael Lapointe, Tribal Liaison, Resident of Sand Lake
- 14 • Carol Larson, Health Officer, Resident of Village of Siren
- 15 • Eldon Freese, Volunteer Agencies, Resident of West Marshland
- 16 • Gary Lundberg, Citizens Patrol, Resident of Town of Scott
- 17 • Bob Morehouse, Burnett County Highway Commissioner, Resident of Town of Swiss
- 18 • Dean Roland, Burnett County Sheriff, Resident of Village of Siren
- 19 • Scott Burns, Burnett County Sheriff Department, Resident of Town of Roosevelt
- 20 • Bobbi Sichta, Burnett County Emergency Management Director, Resident of Washburn
- 21 County
- 22 • Richard & Barbara Sweet, Volunteer Agencies, Resident of Town of Jackson

23
24
25 Prepared by:

26
27 Original plan prepared by Northwest Regional Planning Commission
28 2010 update prepared by Jim Tolbert, RiverRidge Consulting, LLC

29
30 Partial funding for the original plan was provided by the State of Wisconsin, Department of
31 Military Affairs, Wisconsin Emergency Management RESOLUTION #2004-05

32
33 Funding for 2010 update provided by Disaster #FEMA-1768-DR-WI Burnett County
34 Emergency Management

RESOLUTION # 10.1-23

Burnett County Hazard Mitigation Plan Update

To the Honorable members of the Burnett County Board of Supervisors;

WHEREAS, Burnett County recognizes the threat that natural hazards pose to people and property; and

WHEREAS, understanding hazard mitigation actions before disasters occur will reduce the potential for harm to people and property, and save tax payers dollars; and

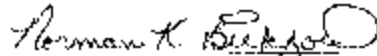
WHEREAS, an adopted Hazard Mitigation Plan is required as a condition of future grant funding for mitigation projects; and

WHEREAS, Burnett County has participated cooperatively in the planning process with other local units of government within the County to prepare a Hazard Mitigation Plan;

NOW, THEREFORE BE IT RESOLVED, THAT the Burnett County Board of Supervisors hereby adopt the updated Burnett County Hazardous Mitigation Plan as an official plan; and


BE IT FURTHER RESOLVED, THAT the Burnett County Emergency Management Department will submit, on behalf of the participating municipalities, the adopted Plan to Wisconsin Emergency Management and Federal Emergency Management Agency officials.


Respectfully submitted by the Local Emergency Planning Committee.
Signed and dated this 29th day of June, 2011.


Norman Bickford, LEPC Chair

Approved by the Burnett County Board of Supervisors on June 21st, 2011


Don Taylor, Burnett County Board Chair


Edger Peterson, Vice-Chair


Wanda Hirsch, Burnett County Clerk

| | | |
|----|--|----|
| 43 | Table of Contents | |
| 44 | CHAPTER I INTRODUCTION & BACKGROUND | 9 |
| 45 | PURPOSE AND SCOPE..... | 9 |
| 46 | PARTICIPANTS AND PLANNING PROCESS..... | 10 |
| 47 | UPDATE PROCESS | 12 |
| 48 | Local Emergency Planning Committee (LEPC)..... | 12 |
| 49 | Input from Villages and Towns | 13 |
| 50 | Input from the Public | 13 |
| 51 | CHAPTER II PLANNING AREA | 15 |
| 52 | CIVIL DIVISIONS..... | 15 |
| 53 | CLIMATE..... | 20 |
| 54 | DEMOGRAPHIC AND ECONOMIC CHARACTERISTICS..... | 20 |
| 55 | HOUSING STOCK CHARACTERISTICS..... | 23 |
| 56 | SEASONAL HOUSING UNITS..... | 26 |
| 57 | EMPLOYMENT CHARACTERISTICS | 26 |
| 58 | INCOME LEVELS..... | 27 |
| 59 | TRANSPORTATION SYSTEM..... | 27 |
| 60 | AIRPORTS | 30 |
| 61 | SEWER AND WATER..... | 30 |
| 62 | NATURAL GAS | 30 |
| 63 | WASTE MANAGEMENT AND HAZARDOUS MATERIALS..... | 31 |
| 64 | RECYCLING..... | 31 |
| 65 | HAZARDOUS WASTES..... | 32 |
| 66 | DEVELOPMENT PATTERNS..... | 32 |
| 67 | LAND USE ASSESSMENTS | 32 |
| 68 | CHAPTER III HAZARD IDENTIFICATION & RISK ASSESSMENT..... | 40 |
| 69 | HAZARD IDENTIFICATION..... | 40 |
| 70 | HAZARD IDENTIFICATION SUMMARY | 40 |
| 71 | CRITICAL FACILITIES..... | 42 |
| 72 | PAST HAZARD EXPERIENCE..... | 46 |
| 73 | RISK ASSESSMENT | 49 |
| 74 | NATURAL HAZARD IDENTIFICATION..... | 49 |
| 75 | NATURAL HAZARD IDENTIFICATION -- FOREST FIRE..... | 49 |
| 76 | A-Description of Hazard..... | 49 |
| 77 | B-Historical Data on Hazard Events..... | 49 |
| 78 | C-Location of Potential Hazard Events | 50 |
| 79 | D-Extent/Magnitude/Severity of Hazard | 53 |
| 80 | E-Probability of Hazard Event Occurring..... | 53 |
| 81 | F-Vulnerability of Area to Hazard Event..... | 54 |
| 82 | G-Impact on Area if Hazard Event Occurs..... | 62 |
| 83 | NATURAL HAZARD IDENTIFICATION -- TORNADOS | 63 |
| 84 | A-Description of Hazard..... | 63 |
| 85 | B-Historical Data on Hazard Events..... | 63 |
| 86 | C-Location of Potential Hazard Events | 65 |
| 87 | D-Extent/Magnitude/Severity of Hazard | 66 |
| 88 | E-Probability of Hazard Event Occurring..... | 66 |

| | | |
|-----|---|----|
| 89 | F-Vulnerability of Area to Hazard Event..... | 68 |
| 90 | G-Impact on Area if Hazard Event Occurs..... | 68 |
| 91 | NATURAL HAZARD IDENTIFICATION -- WINTER WEATHER EVENTS..... | 69 |
| 92 | A-Description of Hazard..... | 69 |
| 93 | B-Historical Data on Hazard Events..... | 69 |
| 94 | C-Location of Potential Hazard Events | 70 |
| 95 | D-Extent/Magnitude/Severity of Hazard | 70 |
| 96 | E-Probability of Hazard Event Occurring..... | 71 |
| 97 | F-Vulnerability of Area to Hazard Event..... | 71 |
| 98 | G-Impact on Area if Hazard Event Occurs..... | 72 |
| 99 | NATURAL HAZARD IDENTIFICATION – HAILSTORMS | 72 |
| 100 | A-Description of Hazard..... | 72 |
| 101 | B-Historical Data on Hazard Events..... | 72 |
| 102 | C-Location of Potential Hazard Events | 73 |
| 103 | D-Extent/Magnitude/Severity of Hazard | 73 |
| 104 | E-Probability of Hazard Event Occurring..... | 74 |
| 105 | F-Vulnerability of Area to Hazard Event..... | 74 |
| 106 | G-Impact on Area if Hazard Event Occurs..... | 75 |
| 107 | NATURAL HAZARD IDENTIFICATION -- THUNDERSTORMS, LIGHTNING & | |
| 108 | HIGH WINDS | 75 |
| 109 | A-Description of Hazard..... | 75 |
| 110 | B-Historical Data on Hazard Events..... | 76 |
| 111 | C-Location of Potential Hazard Events | 77 |
| 112 | D-Extent/Magnitude/Severity of Hazard | 77 |
| 113 | E-Probability of Hazard Event Occurring..... | 78 |
| 114 | F-Vulnerability of Area to Hazard Event..... | 79 |
| 115 | G-Impact on Area if Hazard Event Occurs..... | 79 |
| 116 | NATURAL HAZARD IDENTIFICATION – FLOODING | 80 |
| 117 | A-Description of Hazard..... | 80 |
| 118 | B-Historical Data on Hazard Events..... | 81 |
| 119 | C-Location of Potential Hazard Events | 83 |
| 120 | D-Extent/Magnitude/Severity of Hazard | 83 |
| 121 | E-Probability of Hazard Event Occurring..... | 84 |
| 122 | F-Vulnerability of Area to Hazard Event..... | 84 |
| 123 | G-Impact on Area if Hazard Event Occurs..... | 95 |
| 124 | NATURAL HAZARD IDENTIFICATION -- DROUGHT..... | 95 |
| 125 | A-Description of Hazard..... | 95 |
| 126 | B-Historical Data on Hazard Events..... | 96 |
| 127 | C-Location of Potential Hazard Events | 96 |
| 128 | D-Extent/Magnitude/Severity of Hazard | 96 |
| 129 | E-Probability of Hazard Event Occurring..... | 97 |
| 130 | F-Vulnerability of Area to Hazard Event..... | 97 |
| 131 | G-Impact on Area if Hazard Event Occurs..... | 97 |
| 132 | NATURAL HAZARD IDENTIFICATION -- EXTREME TEMPERATURES..... | 97 |
| 133 | A-Description of Hazard..... | 97 |
| 134 | B-Historical Data on Hazard Events..... | 98 |

| | | |
|-----|---|-----|
| 135 | C-Location of Potential Hazard Events | 98 |
| 136 | D-Extent/Magnitude/Severity of Hazard | 98 |
| 137 | E-Probability of Hazard Event Occurring..... | 98 |
| 138 | F-Vulnerability of Area to Hazard Event..... | 99 |
| 139 | G-Impact on Area if Hazard Event Occurs..... | 99 |
| 140 | CHAPTER IV MITIGATION STRATEGY | 101 |
| 141 | MITIGATION GOALS & ACTIONS/PROJECTS..... | 101 |
| 142 | MITIGATION STRATEGIES..... | 101 |
| 143 | HIGHLIGHTS OF PROGRESS MADE ON PROJECTS LISTED IN THE 2994 PLAN | 102 |
| 144 | PREVIOUS AND CURRENT PROJECTS WITH STATUS AND PROGRESS | 105 |
| 145 | CHAPTER V PLAN MAINTENANCE AND ADOPTION PROCESS | 132 |
| 146 | PLAN MAINTENANCE..... | 132 |
| 147 | PLAN ADOPTION..... | 132 |
| 148 | MONITORING, EVALUATING, AND UPDATING..... | 132 |
| 149 | FIVE (5) YEAR PLAN REVIEW | 133 |
| 150 | IMPLEMENTATION THROUGH EXISTING PLANS AND PROGRAMS | 133 |
| 151 | CONTINUED PUBLIC INVOLVEMENT | 134 |
| 152 | APPENDIX A BURNETT COUNTY CRITICAL FACILITIES INVENTORY..... | 135 |
| 153 | APPENDIX B RESOLUTIONS AND LETTERS OF SUPPORT | 138 |
| 154 | APPENDIX C MEETINGS of LOCAL EMERGENCY PLANNING COMMITTEE (LEPC), | |
| 155 | VILLAGE BOARDS, & TOWN OFFICIALS..... | 139 |
| 156 | Meetings with the LEPC for original Plan review and update | 139 |
| 157 | Meeting with the Villages for input on plan review | 139 |
| 158 | Meetings with Towns for input on plan review | 139 |
| 159 | | |
| 160 | Maps / Tables / Figures | |
| 161 | | |
| 162 | MAP 1: BURNETT COUNTY BASE MAP | 17 |
| 163 | MAP 2: HYDROLOGY..... | 18 |
| 164 | MAP 3: LAND COVER | 19 |
| 165 | MAP 4: 2000 POPULATION DENSITY..... | 22 |
| 166 | MAP 5: 2000 HOUSING UNIT DENSITY | 24 |
| 167 | MAP 6: STRUCTURES | 25 |
| 168 | MAP 7: FUNCTIONAL CLASSIFICATION | 29 |
| 169 | MAP 8: GENERALIZED LAND USE PLAN MAP..... | 39 |
| 170 | MAP 9: CRITICAL FACILITIES..... | 45 |
| 171 | MAP 10: SIGNIFICANT DAMS | 92 |
| 172 | | |
| 173 | FIGURE 2.1: HISTORICAL POPULATION LEVELS IN BURNETT COUNTY (1860-2000)..... | 20 |
| 174 | FIGURE 2.2: HOME HEATING FUEL | 26 |
| 175 | FIGURE 2.3: BURNETT COUNTY EMPLOYMENT BY INDUSTRY 2000..... | 27 |
| 176 | FIGURE 3.1: STATE MAP OF REQUIRED LEVEL OF FOREST FIRE PROTECTION FOR TOWNSHIPS..... | 50 |
| 177 | FIGURE 3.2: BURNETT COUNTY MAP OF REQUIRED LEVEL OF FOREST FIRE PROTECTION FOR TOWNSHIPS..... | 51 |
| 178 | FIGURE 3.3: STATE MAP OF FIRES RISK ANALYSIS BY THE WISCONSIN FIRE LANDSCAPE | 52 |
| 179 | FIGURE 3.4: STATE MAP OF FIRES RISK ANALYSIS BY THE WISCONSIN FIRE LANDSCAPE | 53 |
| 180 | FIGURE 3.5: PERCENT OF FOREST FIRES BY MONTH FOR WISCONSIN | 55 |
| 181 | FIGURE 3.6: FOREST FIRES IN WISCONSIN BY CAUSE 1975-2008..... | 56 |
| 182 | FIGURE 3.7: WILDLAND FIRE RESPONSE IN WISCONSIN | 57 |
| 183 | FIGURE 3.8: WILDLAND FIRE RESPONSE IN BURNETT COUNTY..... | 58 |

| | | |
|-----|---|----|
| 184 | FIGURE 3.9: WISCONSIN TORNADOS 1982-2009..... | 65 |
| 185 | FIGURE 3.10: MONTHLY DISTRIBUTION OF TORNADO EVENTS IN WISCONSIN, 1982-2009..... | 67 |
| 186 | FIGURE 3.11: PROBABILITY OF HAIL EVENT IN BURNETT COUNTY..... | 74 |
| 187 | FIGURE 3.12: PROBABILITY OF A WIND EVENT..... | 79 |
| 188 | FIGURE 3.13: FLOOD EMERGENCIES AND DISASTERS 1982 – 2009..... | 81 |
| 189 | FIGURE 3.14: BURNETT COUNTY HAZUS-MH ANALYSIS (100-YEAR FLOOD)..... | 85 |
| 190 | FIGURE 3.15: BURNETT TOTAL ECONOMIC LOSS - 100-YEAR FLOOD..... | 86 |
| 191 | FIGURE 3.16: FLOOD DAMAGE EXPOSURE IN SIREN..... | 87 |
| 192 | FIGURE 3.17: FLOOD DAMAGE EXPOSURE IN SIREN..... | 87 |
| 193 | FIGURE 3.18: BOUNDARY OF 100-YEAR FLOOD OVERLAID WITH STATE OF WISCONSIN PROPERTIES..... | 89 |
| 194 | FIGURE 3.19: BOUNDARY OF 100-YEAR FLOOD OVERLAID WITH STATE OF WISCONSIN PROPERTIES..... | 90 |
| 195 | | |
| 196 | TABLE 1.1: PARTICIPATING JURISDICTION GROUPS..... | 11 |
| 197 | TABLE 2.2: BURNETT COUNTY CLIMATE DATA..... | 20 |
| 198 | TABLE 2.3 BURNETT COUNTY HISTORIC..... | 20 |
| 199 | TABLE 2.4: BURNETT COUNTY POPULATION BY MUNICIPALITY,1990-2000..... | 21 |
| 200 | TABLE 2.5: BURNETT COUNTY POPULATION DENSITY (PERSONS PER SQ. MI.)..... | 21 |
| 201 | TABLE 2.6: BURNETT COUNTY HOUSING UNITS 1980-2000..... | 23 |
| 202 | TABLE 2.7: SEASONAL / RECREATIONAL UNITS 1970-2000..... | 26 |
| 203 | TABLE 2.8: TOP 10 BURNETT COUNTY EMPLOYERS..... | 27 |
| 204 | TABLE 2.9: HOUSEHOLD INCOME, BURNETT COUNTY AND WISCONSIN, 1990 & 2000..... | 27 |
| 205 | TABLE 2.10: BURNETT COUNTY ROADWAY MILES..... | 28 |
| 206 | TABLE 2.11: REGISTERED BURNETT COUNTY AIRPORTS..... | 30 |
| 207 | TABLE 2.12: ASSESSED ACREAGE, 2002..... | 34 |
| 208 | TABLE 2.13: ASSESSED ACREAGE, 2009..... | 35 |
| 209 | TABLE 2.14: CHANGE IN ASSESSMENT ACRES, 1992-2002..... | 36 |
| 210 | TABLE 3.1: DISASTER RECOVERY GRANTS RECEIVED..... | 41 |
| 211 | TABLE 3.2: PUBLIC ASSISTANCE GRANTS RECEIVED..... | 41 |
| 212 | TABLE 3.3: INVENTORY OF CRITICAL FACILITIES..... | 42 |
| 213 | TABLE 3.4: WEATHER HAZARD EVENTS RECORDED IN BURNETT COUNTY, 1994-2009..... | 46 |
| 214 | TABLE 3.5: CONVECTIVE WATCHES AND WARNINGS FOR BURNETT COUNTY, 1990-2009..... | 47 |
| 215 | TABLE 3.6: BURNETT COUNTY NATURAL HAZARD AND ASSESSMENT..... | 48 |
| 216 | TABLE 3.7: FIRES IN BURNETT AND SURROUNDING COUNTIES 1987 - 2009..... | 54 |
| 217 | TABLE 3.8: FOREST FIRE PROTECTION (FFP) GRANTS AWARDED TO BURNETT COUNTY FIRE DEPARTMENTS 1997- | |
| 218 | 2009..... | 61 |
| 219 | TABLE 3.9: BURNETT COUNTY EMERGENCY PLACES OF SHELTER..... | 62 |
| 220 | TABLE 3.10: TORNADOS OCCURRENCES IN BURNETT COUNTY 1982 - 2009..... | 64 |
| 221 | TABLE 3.11: ENHANCE FUJITA TORNADO SCALE..... | 66 |
| 222 | TABLE 3.12: BURNETT COUNTY TORNADO PROBABILITY SUMMARY..... | 67 |
| 223 | TABLE 3.13: SNOWFALL AVERAGES 1950-2010..... | 69 |
| 224 | TABLE 3.14: SNOWFALL EXTREMES (DANBURY STATION #471978), 1933-2008..... | 70 |
| 225 | TABLE 3.15: SNOWFALL EXTREMES (GRANTSBURG STATION #473244), 1933-2008..... | 70 |
| 226 | TABLE 3.16: HAIL EVENTS REPORTED IN BURNETT COUNTY, 1955-2009..... | 73 |
| 227 | TABLE 3.17: BURNETT COUNTY THUNDERSTORMS AND HIGH WIND EVENTS 1982-2009..... | 76 |
| 228 | TABLE 3.18: SIGNIFICANT LIGHTING EVENTS IN BURNETT COUNTY 1982-2009..... | 77 |
| 229 | TABLE 3.19: FLOOD EVENTS IN BURNETT COUNTY 1950 - 2009..... | 82 |
| 230 | TABLE 3.20: BURNETT COUNTY TOTAL ECONOMIC LOSS - 100-YEAR FLOOD..... | 85 |
| 231 | TABLE 3.21: BURNETT ESSENTIAL FACILITY LOSS - 100-YEAR FLOOD..... | 88 |
| 232 | TABLE 3.22: BURNETT STATE PROPERTY FLOOD INUNDATION..... | 89 |
| 233 | TABLE 3.23: SIGNIFICANT DAMS IN BURNETT COUNTY..... | 91 |
| 234 | TABLE 3.24: BURNETT COUNTY COMMUNITIES PARTICIPATING IN THE NATIONAL FLOOD INSURANCE PROGRAM, | |
| 235 | NFIP..... | 95 |
| 236 | TABLE 3.25: BURNETT COUNTY NATIONAL FLOOD INSURANCE PROGRAM STATISTICS (AS OF 12-31-02)..... | 95 |

237 TABLE 3.26: BURNETT COUNTY EXTREME TEMPERATURE EVENTS 1982 - 2009.....98
238 TABLE 4.1: 2004 NATURAL HAZARD MITIGATION PROJECTS WITH PROGRESS REPORT105
239 TABLE 4.2: 2010 NATURAL HAZARD MITIGATION PROJECTS.....119
240 TABLE 4.3: 2010 ONGOING NATURAL HAZARD MITIGATION PROJECTS129
241
242