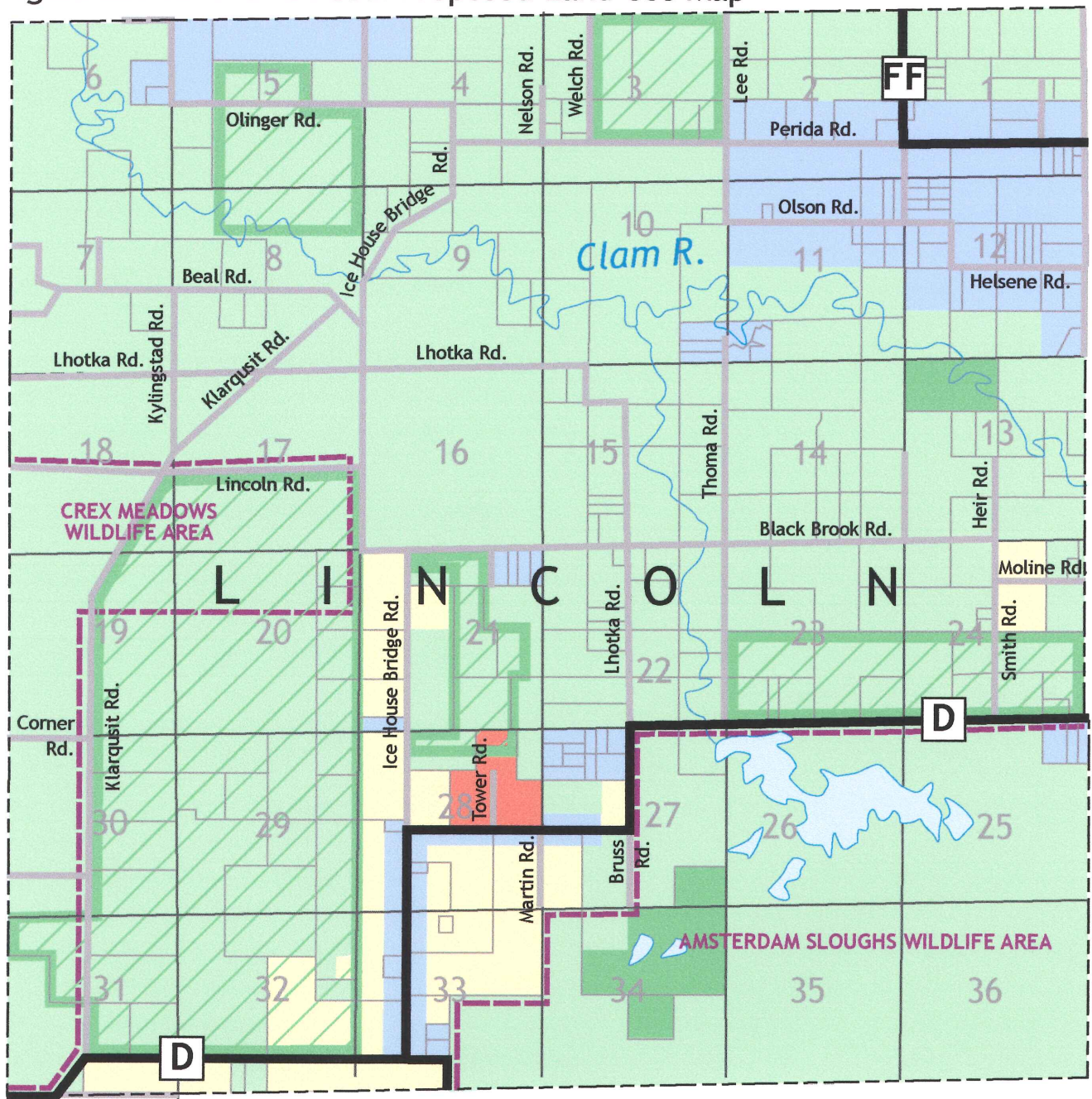












Figure 23: Town of Lincoln Proposed Land Use Map



- | | | | |
|---|---|--|----------------------------------|
|  | Agricultural / Low Density Residential |  | Development Concern Areas |
|  | Forestry / Low Density Residential |  | Natural Resource Management Area |
|  | Commercial | | |
|  | Industrial | | |
|  | Medium Density Residential | | |
|  | Medium Density Residential / Hobby Farm | | |
|  | High Density Residential | | |
|  | Conservancy | | |