

3 **LEGEND: Agriculture related items/changes:**

4 **Turquoise = Questions**

5 **Green = Strike**

6 **Yellow = Add**

7 Chapter 30 - LAND USE¹¹

8 Footnotes:

9 --- (1) ---

10 **Editor's note**— Res. No. 2018-16, adopted June 5, 2018, repealed the former Ch. 30, §§ 30-1—30-756,
11 and enacted a new Ch. 30 as set out herein. The former Ch. 30 pertained to similar subject matter and
12 derived from Land Use Pamphlet, §§ 1.1—1.3, 2.1, 3.1, 3.2, 3.3(2)(a), (b), 3.5(1)—(9), 4.1, 4.2(1)—
13 (5)(a)—(e), 4.2(6), 4.3(1)—(3), 5.0(A)—(F), (6)(a)—(d), 6.1—6.6, (7)(a), (b), 7.1, (8)(a),(b), (8)(1), 8.2,
14 (9)(a),(b), 9.1—9.3, (10)(a),(b), 10.1, (11)(a),(b), 11.0, (12)(a),(b), 12.1, 12.2, (13)(b), 13.1, 13.2, (14)(a),
15 (16)(a),(b), (17)(a),(b); Ord. No. 2010-03, § 5, 3-18-2010; Res. No. 2012-10, 4-17-2012; Res. No. 2013-
16 10, 4-16-2013; Res. No. 2014-10, 5-22-2014; Res. No. 2014-11, 5-22-2014; Res. No. 2016-28, 9-22-
17 2016; Res. No. 2016-29, 9-22-2016; Res. No. 2018-12, 4-17-2018.

18 **State Law reference**— Land use, planning and zoning, Wis. Stats. § 59.69(5)(e)

19 **ARTICLE I. - IN GENERAL**

20 **Sec. 30-1. - Authority.**

21 Pursuant to the authority granted in Wis. Stats. §§ 59.69, 59.694, 87.30, and 91.30, the county board
22 does ordain and enact this chapter regulating and restricting the location, construction and use of buildings,
23 structures, and the use of land in the unincorporated portions of the county and dividing the county into
24 districts.

25 (Res. No. 2018-16, 6-5-2018)

26 **Sec. 30-2. - Applicability.**

27 All of the towns of the county are subject to county shoreland and floodplain zoning within floodplain
28 and shoreland areas described in chapter 22 and chapter 45. Where a county zoning ordinance enacted
29 under a statute other than Wis. Stats. § 59.692 is more restrictive, that ordinance shall continue in full force
30 to the extent of the greater restrictions.

31 (Res. No. 2018-16, 6-5-2018)

32 **Sec. 30-3. - Interpretation and severability.**

33 The provisions of this chapter shall be held to be minimum requirements, adopted for the promotion
34 and protection of the public health, morals, safety, or the general welfare. Whenever the requirements of

1 this chapter are in contrast with the requirements of any other lawfully adopted regulations, ordinances, or
2 private covenants, the most restrictive, or that imposing the higher standards, shall govern. If any section,
3 clause, provision or portion of this chapter is adjudged unconstitutional or invalid by a court of competent
4 jurisdiction, the remainder of this chapter shall not be affected thereby.

5 (Res. No. 2018-16, 6-5-2018)

6 Sec. 30-4. - Definitions.

7 For the purposes of administering and enforcing this chapter, the terms or words used herein shall be
8 interpreted as follows: Words used in the present tense include the future; words in the singular number
9 include the plural number; and words in the plural number include the singular number. The word "shall" is
10 mandatory, not permissive. All distances unless otherwise specified shall be measured horizontally.

11 *Accessory structure* means a subordinate structure on the same parcel as the principal structure which
12 is devoted to a use incidental to the principal use of the parcel. Accessory structures include, but are not
13 limited to, detached garages, sheds, barns, gazebos, patios, decks, swimming pools, hot tubs, fences,
14 doghouses, swing sets, wood sheds, tool sheds, retaining walls, driveways, parking lots, sidewalks,
15 detached stairways and lifts. Non-habitable accessory structures which are detached and independent of
16 any other structure and which are less than 100 square feet in footprint (except for those which require
17 permits per other sections of the county ordinances) will not require a land use permit provided that such
18 structures meet the dimensional and setback requirements of this chapter and Chapter 22 floodplain
19 requirements. Any addition to a non-habitable accessory structure which results in the structure being larger
20 than 100 square feet will require a land use permit.

21 *Accessory use* means a use subordinate to and serving the principal use on the same lot, and
22 customarily incidental thereto.

23 *Addition* means a new, contiguous, weatherproof, roofed structure connected to an existing structure.

24 *Adult entertainment facility* means any facility, store or structure used in the distribution or viewing of
25 sexually-explicit or graphic material designed for adult viewing.

26 *Adult themed store/premise* means a business that sells or displays items related to sexual
27 gratification, such as sex toys, erotica, pornographic material, adult movies and adult magazines. This also
28 includes adult massage parlors, adult tanning salons and nudist camps/campgrounds.

29 *Attached building* means there are contiguous, weatherproof roof and walls between two or more
30 structures at least six feet wide at any point.

31 *Average lot width for non-riparian lots* is calculated by averaging the measurements of the shortest
32 horizontal distance between side lot lines at the following locations:

33 (a) The front lot line. For lot width averaging only, the definition of front lot line is the line which abuts
34 a road. For corner lots the higher ranking road will be considered the front. Ranking highest to
35 lowest is: Federal Road, State Road, County Road, Town/Village Road, Private Road. For corner
36 lots where each road has the same ranking then the shortest side shall be used for averaging
37 purposes. When the lot has no road frontage, or the road frontages are equal in ranking and
38 length, then the front will be considered the side which contains the access point to the lot.

39 (b) The building setback line (from the front lot line or road right-of-way whichever is greater).

40 (c) The rear lot line. For lot width averaging purposes only on non-riparian lots, the definition of rear
41 lot line is the line opposite the front lot line. When there are two or more lines opposite of the front
42 lot line the shortest line will be used for averaging purposes. When there is no line opposite of the
43 front lot line then a value of zero will be used for averaging purposes.

44 *Building* see definition of "Structure".

45 *Building envelope* means the three-dimensional space within which a structure is built.

1 *Bunkhouse/temporary guest quarters* means an accessory structure or part of an accessory structure
2 with or without plumbing which is used as temporary sleeping quarters only.

3 *Campground* means a parcel or tract of land owned by a person, business, state or local government
4 that is designed, maintained, intended, or used for the purpose of providing campsites offered with or
5 without charge, for temporary overnight sleeping accommodations which meets the requirements in section
6 30-543(b)(1)m.

7 *Camping unit* means any portable device, no more than 400 square feet in area, used as a temporary
8 shelter, including but not limited to a camping trailer, motor home, bus, van, pickup truck or tent that is fully
9 licensed, if required, and ready for highway use.

10 *Chimney* means as defined in SPS 320.07(13) Wis. Adm. Code.

11 *Common open space* means undeveloped land within a planned residential development that has
12 been designated, dedicated, reserved or restricted in perpetuity from further development, and is set aside
13 in the interest of the residents of the development. Common open space shall not be part of individual
14 residential lots. It shall be substantially free of structures, but may contain historic structures and
15 archeological sites including Indian mounds, and/or such recreational facilities for residents as indicated on
16 the approved development plan.

17 *Conservation easement* means the grant of a property right or interest from the property owner to a
18 unit of government or nonprofit conservation organization stipulating that the described land shall remain
19 in its natural, scenic, open or wooded state, precluding future or additional development.

20 *Conditional use* means a use that is specifically listed in a local zoning ordinance as a conditional use,
21 and that can only be permitted if the Burnett County Land Use and Information Committee determine that
22 the conditions specified in the ordinance for that use are satisfied.

23 *Corner lot* means a parcel that has public right-of-way frontage on two or more sides of the lot. This
24 would include both easement and fee roads.

25 *County zoning agency* means the committee or commission created or designated by the county board
26 under Wis. Stats. § 59.69(2)(a) to act in all matters pertaining to county planning and zoning. In Burnett
27 County this committee is called the land use and information committee.

28 *Department* means the department of natural resources.

29 *Development* means any artificial change to improved or unimproved real estate, including, but not
30 limited to, the construction of buildings, structures or accessory structures; the repair of any damaged
31 structure or the improvement or renovation of any structure, regardless of the percentage of damage or
32 improvement; the construction of additions or substantial improvements to buildings, structures or
33 accessory structures; the placement of buildings and structures; mining, dredging, filling, grading, paving,
34 excavation, or drilling operations; the storage, deposition or extraction of materials or equipment, and the
35 installation, repair or removal of public or private sewage disposal systems or water supply facilities.

36 *Development envelopes* means areas within which grading, lawns, pavement and buildings will be
37 located.

38 *Drainage system* means one or more artificial ditches, tile drains or similar devices which collect
39 surface runoff or groundwater and convey it to a point of discharge.

40 *Dwelling* means a building designed or used as the living quarters for one family. A dwelling includes
41 manufactured homes. Manufactured homes are built to meet standards established for manufactured
42 housing construction and safety standards as administered by the U.S. Department of Housing and Urban
43 Development (H.U.D.). This H.U.D. code took effect on June 15, 1976.

44 *Dwelling, duplex* means a dwelling on one parcel containing separate living units for two families which
45 may have joint services and must share a common wall and roof.

46 *Dwelling, multifamily* means a dwelling or group of dwellings on one parcel containing separate living
47 units for three or more families which may have joint services and must share a common wall and roof.

1 *Eave* means the part of a roof that overhangs the wall of a building or for items like a covered porch
2 the eave is that portion that overhangs the roof support post(s) and header.

3 *Essential services* means services provided by public and private utilities necessary for the exercise
4 of the principal use or service of the principal structure. These services include underground, surface or
5 overhead gas, electrical, steam, water, sanitary sewerage, stormwater drainage and communications
6 systems and accessories thereto such as poles, towers, wires, mains, drains, vaults, culverts, laterals,
7 sewers, pipes, catch basins, water storage tanks, conduits, cables, fire alarm boxes, police call boxes,
8 traffic signals, pumps, lift stations, and hydrants, but not including buildings and telecommunication towers.

9 *Expansion* means an addition to an existing structure regardless of whether the addition is vertical or
10 horizontal or both.

11 *Facility* means any property or equipment of a public utility, as defined in Wis. Stats. §§ 196.01 (5), or
12 a cooperative association organized under Wis. Stats. §§ 185 for the purpose of producing or furnishing
13 heat, light, or power to its members only, that is used for the transmission, delivery, or furnishing of natural
14 gas, heat, light, or power.

15 *Family* means one or more persons living, sleeping, cooking and eating on the same premises as a
16 single housekeeping unit.

17 *Farm* means all land under common ownership that is primarily devoted to agricultural use.

18 *Farm residence* means any of the following structures that is located on a farm:

19 (A) A single-family or duplex residence that is the only residential structure on the farm or is occupied
20 by any of the following:

- 21 1. An owner or operator of the farm.
- 22 2. A parent or child of an owner or operator of the farm.
- 23 3. An individual who earns more than 50 percent of his or her gross income from the farm.

24 (B) A migrant labor camp that is certified under Wis. Stats. § 103.92.

25 *Farming, general* means the production of crops or the raising of livestock or livestock products for
26 commercial gain.

27 *Farmland preservation area* means an area that is planned primarily for agricultural use or agriculture-
28 related uses, or both, and that is one of the following:

- 29 A. Identified as an agricultural preservation area or transition area in a farmland preservation plan
30 described in Wis. Stats. § 91.12(1).
- 31 B. Identified under Wis. Stats. § 91.10(1)(d) in a farmland preservation plan described in Wis. Stats.
32 § 91.12(2).

33 *Floodplain* means the land that has been or may be hereafter covered by flood water during the
34 regional flood. The floodplain includes the floodway and the flood fringe as those terms are defined in ch.
35 NR 116, Wis. Adm. Code.

36 *Floor Area* means the square foot measurement of all area within the outside of the exterior walls or
37 windows of the structure.

38 *Footprint* means the land area covered by a structure at ground level measured on a horizontal plane.
39 The footprint of a building includes the horizontal plane bounded by the furthest exterior wall and eave if
40 present, projected to natural grade. For structures without walls (decks, stairways, patios, carports) - a
41 single horizontal plane bounded by the furthest portion of the structure projected to natural grade. Note: For
42 the purposes of replacing or reconstructing a nonconforming building with walls, the footprint shall not be
43 expanded by enclosing the area that is located within the horizontal plane from the exterior wall to the eaves
44 projected to natural grade. This constitutes a lateral expansion.

45 *Foundation* means the underlying base of a building or other structure, including, but not limited to,
46 pillars, footings and concrete and masonry walls.

1 *Generally accepted forestry management practices* (NR 1.25(2)(b), Wis. Adm. Code) means forestry
2 management practices that promote sound management of a forest. Generally accepted forestry
3 management practices include those practices contained in the most recent version of the department
4 publication known as Wisconsin Forest Management Guidelines and identified as PUB FR-226.
5 <http://dnr.wi.gov/topic/forestmanagement/documents/guidelines/foreword.pdf>

6 *Guest cabin* means the same as dwelling. See definition of "Dwelling".

7 *Habitable* means any room used for sleeping, living or dining purposes.

8 *Home occupation* means a gainful occupation conducted by a member of the family within his or her
9 place of residence where the space used is incidental to residential use and no article is sold or offered for
10 sale except such as is produced by such home occupation.

11 *Hospital*. Unless otherwise specified, the term "Hospital" shall be deemed to include sanitarium, clinic,
12 rest home, convalescent home and any other place for the diagnosis, treatment or other care of ailments,
13 and shall be deemed to be limited to places for diagnosis, treatment or other care of human ailments.

14 *Junkyard*. See "Salvage Yard".

15 *Livestock* means bovine animals, equine animals, goats, poultry, sheep swine, farm-raised deer, farm-
16 raised game birds, camelids, ratites, and farm-raised fish.

17 *Lot* means a parcel of land occupied or capable of being occupied by structures and/or uses consistent
18 with the provisions of this chapter and the Burnett County Subdivision Ordinance. Adjoining lands of
19 common ownership shall be considered a contiguous parcel even if divided by a public or private road,
20 easement or navigable rivers or streams.

21 *Lot area* means the horizontal projection of a parcel of land, exclusive of any portion of public right-of-
22 way or any portion of a lot 33 feet or less in width. Measurements are to be made by standard surveying
23 methods. This area shall be exclusive of lakebeds and easements. (This excludes blanket easements.)

24 *Lot of record* means any lot, the description of which is properly recorded with the Register of Deeds,
25 which at the time of its recordation complied with all applicable laws, ordinances, and regulations.

26 *Lot lines* means any line dividing one lot from another.

27 *Maintenance and repairs* means any work done on a structure, including such activities as interior
28 remodeling, painting, decorating, paneling, plumbing, insulation, and replacement of windows, doors,
29 wiring, siding, roof and other nonstructural components; and repair of cracks in foundations, sidewalks,
30 walkways, and the application of waterproof coatings to foundations.

31 *Manufactured home* means the same as dwelling. See definition of "Dwelling".

32 *Mitigation* means balancing measures that are designed, implemented and function to restore natural
33 functions and values that are otherwise lost through development and human activities.

34 *Mobile home* means any structure originally designed to be capable of transportation by motor vehicle
35 upon public highway which does not meet standards established for manufactured housing construction
36 and safety standards as administered by the U.S. Department of Housing and Urban Development (H.U.D.).
37 This HUD code took effect on June 15, 1976. A mobile home is considered built before June 15, 1976, or
38 not built to a uniform construction code.

39 *Nonconforming structure* means an existing lawful structure or building which is not in conformity with
40 the provisions of the applicable zoning ordinance for the area which it occupies. If a nonconforming structure
41 is not used for a period of 12 months, any future use of the structure shall conform to this chapter.

42 *Nonconforming use* means a lawful use that existed immediately prior to adoption of a zoning
43 ordinance which prohibits or restricts said use. If a nonconforming use is discontinued for a period of 12
44 months, any future use shall conform to this chapter.

45 *Nonfarm residence* means a single-family or multi-family residence other than a farm residence.

1 *Nonprofit conservation organization* means any charitable corporation, charitable association or
2 charitable trust (such as a land trust), the purposes or powers of which include retaining or protecting the
3 natural scenic or open-space values of real property, assuring the availability of real property for agricultural,
4 forest, recreational or open-space use, protecting natural resources, maintaining or enhancing air or water
5 quality, or preserving the historical, architectural, archaeological or cultural aspects of real property.

6 *Non-riparian lot* means a lot or parcel of land which does not abut navigable water.

7 *Non-riparian owner* means someone who owns land which does not abut navigable water.

8 *Overlay district* means a zoning district that is superimposed on one or more other zoning districts and
9 imposes additional restrictions on the underlying districts.

10 *Parcel*. See "Lot".

11 *Planned residential development* means a housing development in a rural setting that is characterized
12 by compact lots and common open space, and where the natural features of the land are maintained to the
13 greatest extent possible. (Also known as a conservation subdivision).

14 *Planned unit development* means a zoning district which permits smaller non-riparian lots and
15 preserves open space preferably on the shoreland in perpetuity.

16 *POWTS* means a private onsite wastewater treatment system as defined in SPS 381 Wis. Admin.
17 Code.

18 *Previously developed* means a lot or parcel that was developed with a structure legally placed upon it.

19 *Principal structure* means a building or structure in which the principal use of the lot on which it is
20 located is conducted.

21 *Quarry* includes, but is not limited to; sand, gravel and marl pits.

22 *Reconstruction* means replacement of all, or substantially all (50 percent or more) of the components
23 of a structure or to the point when reconstruction of a principal structure will require the construction to be
24 done in accordance with the Uniform Dwelling Code, SPS 320-325 Wis. Admin. Code, or the Commercial
25 Building Code, SPS 361 Wis. Admin. Code.

26 *Regional flood* means a flood determined to be representative of large floods known to have occurred
27 in Wisconsin. A regional flood is a flood with a one percent chance of being equaled or exceeded in any
28 given year.

29 *Renovation of a principle structure* means the process of improving a structure by alteration,
30 refurbishment and/or restoration, including the replacement of less than 50 percent of the structural
31 members, but not to the point of requiring compliance as a new structure under the Uniform Dwelling Code,
32 SPS 320-325 Wis. Admin. Code, or the Commercial Building Code, SPS 361 Wis. Admin. Code.

33 *Routine maintenance of vegetation* means normally accepted horticultural practices that do not result
34 in the loss of any layer of existing vegetation and do not require earth disturbance.

35 *Salvage yard* means a lot, land or structure, or part thereof, used for the collecting, storage or sale of
36 waste paper, rags, scrap metal or discarded material; or for the collecting, dismantling, storage or salvaging
37 of machinery or vehicles not in running condition or for the sale of parts thereof.

38 *Salvageable material* means discarded material no longer of value as intended, but which is stored or
39 retained for salvage, sale or future reuse.

40 *Setback, front* means an open, unoccupied space on the same lot with the building between the front
41 line of the building and the front line of the lot and extending the full width of the lot. Front is considered the
42 side for which the site address of the lot is determined from and which is used to access the parcel. This
43 access must be maintained and meet the driveway requirements of this chapter.

44 *Setback, rear* means an open, unoccupied space on the same lot with the building between the rear
45 line of the building and the rear line of the lot and extending the full width of the lot. Rear is considered the
46 side opposite of the front lot line, road or driveway for which the site address of the lot is determined from

1 and which is used to access the parcel. This access must be maintained and meet the driveway
2 requirements of this chapter.

3 *Setback, side* means an open, unoccupied space on the same lot with the building situated between
4 the building and the side line of the lot and extending from the front yard to the rear yard.

5 *Sign* means any structure or natural object or part thereof or device attached thereto or printed or
6 represented thereon which is intended to attract attention to any object, product, place, activity, person,
7 institution, organization, or business, or which shall display or include any letter, word, banner, flag,
8 pennant, insignia, device, or representation used as or which is in the nature of an announcement, direction,
9 or advertisement.

10 *Special exception* see definition of "Conditional use".

11 *Structure* means a principal structure or any accessory structure including but not limited to a garage,
12 shed, sidewalk, walkway, patio, deck, retaining wall, porch or fire pit, either permanently or temporarily
13 attached to, placed upon, or set into the ground, lakebed or streambed or upon another structure.

14 *Structural alteration* means the replacement of or alteration of one or more of the structural
15 components of any structure.

16 *Structural component* means any part of the framework of a building or other structure. A structural
17 component may be non-load bearing, such as the gable end of a one-story house. Wall coverings, such as
18 siding on the exterior or drywall on the interior, are not included in the definition of structural component.

19 • The structural components of a building's exterior walls include the vertical studs, top and bottom
20 plates, sheathing and window and door sills and headers.

21 • The structural components of a building's roof include the ridge board, rafters, rafter ties, or roof
22 trusses, and roof sheathing.

23 • The structural components of a building's floors and ceilings include girder(s), joist, bridging,
24 subfloor(s), and posts.

25 • The structural components of a building's foundation include footings, foundation walls and concrete
26 slabs.

27 *Structure height*: See Chapter 45 of the Burnett County ordinance for how this is determined.

28 *Substandard lots* means a legally created lot or parcel that met the minimum area and minimum width
29 requirements when created but does not meet current requirements for a new lot.

30 *Unnecessary hardship* means that circumstance where special conditions, which were not self-
31 created, affect a particular property and make strict conformity with restrictions governing area, setbacks,
32 frontage, height, or density unnecessarily burdensome or unreasonable in light of the purposes of this
33 chapter.

34 *Use* means the specific purpose for which land or a building is designed, arranged, intended, or for
35 which it is or may be occupied or maintained. The term "permitted use" or its equivalent shall not be deemed
36 to include any nonconforming use.

37 *Variance* means an authorization granted by the board of adjustment for land use variances or the
38 land use and information committee for subdivision variances to construct, alter or use a building or
39 structure, or reconfigure a parcel in a manner that deviates from the dimensional standards of this chapter.

40 *Wetlands* means those areas where water is at, near, or above the land surface long enough to be
41 capable of supporting aquatic or hydrophytic vegetation and which have soils indicative of wet conditions.

42 (Res. No. 2018-16, 6-5-2018)

43 Sec. 30-5. - Adoption of comprehensive plan.

1 The county board does, by the enactment of Ordinance No. 2010-03, formally adopt the two
2 documents composing the "Burnett County Year 2030 Comprehensive Plan" (including Volume 2: Plan
3 Recommendations Report, and Volume 1: Inventory and Trends Report) pursuant to Wis. Stats. §
4 66.1001(4)(c).

5 (Res. No. 2018-16, 6-5-2018))

6 Sec. 30-6. - Adoption of farmland preservation plan.

7 The county board does, by enactment of Ordinance No. 2016-28, formally adopt the farmland
8 preservation plan as part of the "Burnett County Year 2030 Comprehensive Plan" (including Volume 2: Plan
9 Recommendations Report, and Volume 1: Inventory and Trends Report) pursuant to Wis. Stats. §
10 66.1001(4)(c).

11 (Res. No. 2018-16, 6-5-2018))

12 Secs. 30-7—30-26. - Reserved.

13 ARTICLE II. - ZONING DISTRICTS

14 DIVISION 1. - GENERALLY

15 Sec. 30-27. - Establishment of districts.

16 For the purposes of this article, the unincorporated areas of the county are hereby divided into the
17 following types of districts:

	Zoning Districts	
(1)	RR-1	Residential-Recreation District
(2)	RR-2	Residential-Recreation District
(3)	RR-3	Residential-Recreation District
(4)	A	Exclusive Agricultural District
(5)	A-1	Agricultural Transition District
(6)	A-2	Agricultural-Residential District
(7)	A-4	AG/Forestry/Residential District
(8)	C-1	Commercial District
(9)	I-1	Industrial District

(10)	F-1	Forestry District
(11)	W-1	Resource Conservation District
(12)	PUD	Planned Unit Development District
(13)	UVOD	Unincorporated Village Overlay District
(14)	FPOD	Farm Preservation Overlay District
(15)	AP	Airport District
(See permitted district uses and conditional uses in section 30-83 et seq.)		

1

2 (Res. No. 2018-16, 6-5-2018)

3 Sec. 30-28. - Zoning map and district boundaries.

4 For purpose of this chapter, the county, outside the incorporated villages and cities, is hereby divided
5 into the zoning districts identified and described in section 30-27. The boundaries of districts are established
6 as shown upon the maps designated as the "Zoning Map of Burnett County, Wisconsin," and the "Wisconsin
7 Wetlands Inventory Maps" for the county as depicted on the Department of Natural Resources Surface
8 Water Data Viewer. The wetland maps can be viewed at
9 <http://dnrmaps.wi.gov/SL/Viewer.html?Viewer=SWDV&runWorkflow=Wetland>. These maps are hereby
10 adopted and made a part of this chapter. All notations, references and other information shown upon the
11 zoning and wetland maps shall be as much a part of this chapter as if the matter and things set forth by
12 said maps were fully described herein. The zoning maps are on display in the office of the zoning
13 administrator.

14 (Res. No. 2018-16, 6-5-2018)

15 Secs. 30-29—30-82. - Reserved.

16 DIVISION 2. - RR-1, RR-2 and RR-3 RESIDENTIAL-RECREATION DISTRICTS

17 Sec. 30-83. - Purpose.

18 (a) The RR-1 district is intended to provide for year around residential development and essential
19 recreation-oriented services in areas of high recreational value where soil conditions and other
20 physical features will support such development without depleting or destroying natural resources. The
21 minimum average lot width is 150 feet with a 30,000 square foot minimum area.

22 (b) The RR-2 district is intended to provide medium size lots for residential-recreational development as
23 a means of preserving estate living and allowing lot size sufficient enough for recreational value. The
24 minimum average lot width is 200 feet with a minimum lot area of 1½ acres.

1 (c) The RR-3 district is intended to provide for large size lots for residential-recreational development as
2 a means to preserve the space characteristics of country living. The minimum average lot width is 300
3 feet with a minimum lot area of five acres.

4 (Res. No. 2018-16, 6-5-2018)

5 Sec. 30-84. - Permitted uses.

6 The following are the permitted uses in the RR-1, RR-2 and RR-3 Residential-Recreation Districts:

- 7 (1) One single-family dwelling.
- 8 (2) Private garages and carports.
- 9 (3) Horticulture and gardening.
- 10 (4) Essential services and utilities to serve the principal permitted use.
- 11 (5) Customary accessory uses provided such uses are clearly incidental to the principal permitted
12 use.
- 13 (6) Forest management programs.
- 14 (7) Private residence for recreational rentals requiring state licensing under Wis. Admin. Code ch.
15 ATCP 72, subject to county licensing requirements as listed in 30-455.

16 (Res. No. 2018-16, 6-5-2018)

17 Sec. 30-85. - Conditional permit.

18 The following are the uses authorized by conditional permit in RR-1, RR-2 and RR-3 Residential-
19 Recreation Districts:

- 20 (1) Manufactured home parks and campgrounds subject to the provisions of article V of this chapter.
- 21 (2) Telephone and power transmission towers, poles and lines, substations, relay and repeater
22 stations, equipment housing and other necessary appurtenant equipment and structures. (See
23 article VI of this chapter for tower communication facilities.)
- 24 (3) Recreational service oriented uses such as resorts and motels, restaurants and cocktail lounges,
25 marinas, sport shops and bait sales, and other recreational services, which in the opinion of the
26 land use and information committee are of the same general character or clearly incidental to a
27 permitted use, or use authorized by conditional permit.
- 28 (4) Livestock or other agricultural practices, subject to conditions set by the land use and information
29 committee.
- 30 (5) Mini-storage rental buildings or storage rental buildings for storage of personal property. Allowed
31 by conditional permit in the RR-2 and RR-3 districts only. Such buildings are considered
32 accessory structures.
- 33 (6) Two-family dwelling units also known as duplexes. A two-family dwelling unit cannot be separate
34 structures and must share a common wall and roof.
- 35 (7) Home occupations or professional offices provided no such use occupies more than 25 percent
36 of the total floor area of the dwelling, not more than one nonresident person is employed on the
37 premises, and such use will not include an operational activity that would create a nuisance to be
38 otherwise incompatible with the surrounding land uses. Expanded home occupations which may
39 be carried on other than within the confines of the home and which may involve persons other
40 than the resident family may be authorized where such activity will not be incompatible to the
41 surrounding uses.

- 1 (8) Public and semi-public uses including but not limited to the following: public and private schools,
2 churches, public parks and recreational areas, hospitals, rest homes and homes for the aged, fire
3 and police stations, historic sites, except that sewage treatment and solid waste disposal facilities
4 shall not be allowed.
- 5 (9) Operate an animal control facility, animal shelter, animal boarding facility, domesticated animal
6 breeding facility or have more than 15 domesticated animals.

7 (Res. No. 2018-16, 6-5-2018)

8 Secs. 30-86—30-113. - Reserved.

9 DIVISION 3. - A EXCLUSIVE AGRICULTURAL DISTRICT

10 Sec. 30-114. - Purpose.

11 This district is intended to preserve productive agricultural land for food and fiber production, preserve
12 productive farms by preventing land use conflicts between incompatible uses and controlling public service
13 costs, maintain a viable agricultural base to support agricultural processing and service industries, prevent
14 conflicts between incompatible uses, reduce costs of providing services to scattered nonfarm uses, space
15 and shape urban growth, implement the provisions of the county agricultural plan when adopted and
16 periodically revised, to permit eligible landowners to receive tax credits under Wis. Stats. § 71.09(11).

17 (Res. No. 2018-16, 6-5-2018)

18 Sec. 30-115. - Lands included within this district.

19 This district is generally intended to apply to lands which are limited to exclusive agricultural use
20 including: lands historically exhibiting good crop yields, land capable of such yields, lands which have been
21 demonstrated to be productive for dairying, livestock raising and grazing, other lands which are integral
22 parts of such farm operations, land used for the production of specialty crops such as cranberries, ginseng,
23 mint, sod, fruits and vegetables, and lands which are capable of productive use through economically
24 feasible improvements such as irrigation or drainage.

25 (Res. No. 2018-16, 6-5-2018)

26 Sec. 30-116. - Permitted uses.

27 The following are the permitted uses in the A Exclusive Agricultural District:

- 28 (1) One single-family dwelling. These must meet the definition of farm residence or have existed
29 prior to January 1, 2014.
- 30 (2) Manufactured homes:
 - 31 a. One manufactured home used for habitation that is not the primary place of residence shall
32 be permitted as an accessory building on an operating farm, providing:
 - 33 1. A determination is made in writing by the land use and information committee, that one
34 or more of the occupants of the manufactured home derives a substantial portion of
35 their livelihood from the farm operation and/or substantially participates in the
36 operations of the farm, and provided with proper skirting or a foundation.
 - 37 2. More than one manufactured home on the property may be permitted if needed for help
38 in conjunction with the farm operation upon county board approval and a conditional

1 use permit (for a mobile home/manufactured home park) from the land use and
2 information committee.

3 b. The temporary use of a manufactured home, not to exceed one year unless an extension is
4 authorized in writing by the county board shall be permitted while a permanent dwelling is
5 under construction, providing the manufactured home and the permanent dwelling are
6 located on the same lot or parcel of land and providing a county sanitary permit has been
7 obtained for the permanent dwelling and that an approved private sewage system (POWTS)
8 is utilized by the temporary manufactured home.

9 (3) Pole buildings, garages, and any other buildings necessary to the farm operation or permitted
10 residential uses.

11 (4) General farming, including dairying, livestock and poultry raising, nurseries, greenhouses,
12 beekeeping, vegetable warehouses, seasonal sale of seed and fertilizer and other similar
13 enterprises or uses, except fur farms and farms operated for the disposal or reduction of garbage,
14 sewage, rubbish or offal; provided that no greenhouse or building for the housing of livestock or
15 poultry shall be located within 100 feet of any property line or boundary of a residential lot other
16 than that of the owner or lessee of such greenhouse or building containing such livestock or
17 poultry. Buildings housing animals, barnyards, or feedlots for less than 250 animals shall be at
18 least 100 feet from any navigable waters and shall be so located that manure will not drain into
19 any navigable waters. (Feedlots and buildings housing more than 250 animal units will require a
20 conditional use permit approved by the land use and information committee.)

21 (5) One roadside stand per farm, of not more than 300 square feet, used solely for the sale of
22 products more than 50 percent of which were produced on the premises provided sufficient off-
23 street parking space for customers is furnished and all setbacks are met.

24 (6) Forest management.

25 (7) Hunting, fishing and trapping.

26 (8) Maple syrup processing plant.

27 (9) Signs. Signs not to exceed 32 square feet used exclusively to advertise sale of agricultural
28 products produced on the premises, signs giving the name of the farm owner, and rural directory
29 signs.

30 (10) A transportation, utility, communication or other use that is required under state or federal law
31 to be located in a specific place or that is authorized to be located in a specific place under state
32 or federal law that preempts the requirement of a conditional use permit for that use may be a
33 permitted use. All other transportation, utility, or communication uses must meet Wis. Stats. §
34 91.46(4). (See article VI of this chapter for tower communication facilities).

35 (11) Logging shelters used for the purpose of temporarily storing logging equipment at the logging
36 site or for the production of maple syrup.

37 (12) For purposes of farm consolidation, farm residences or structures that existed prior to
38 December 31, 2013, may be separated from a larger farm parcel.

39 (13) And all other uses as allowed under Wis. Stats. §§ 91.01(2) and (19).

40 (Res. No. 2018-16, 6-5-2018)

41 Sec. 30-117. - Conditional uses.

42 The following are special uses permitted when the location of the use has been approved and a
43 conditional use permit has been granted by the land use and information committee after a public hearing.
44 Such approval shall be consistent with the general purposes and intent of this chapter and shall be based
45 upon such evidence as may be presented at such public hearing. The land use and information committee,
46 in passing upon applications for these conditional use permits, shall consider the following factors:

- 1 (1) The statement of purposes of this chapter and the A Exclusive Agriculture district.
- 2 (2) The need of the proposed use for a location in an agricultural area.
- 3 (3) The availability of alternative locations.
- 4 (4) Compatibility with existing or permitted uses on adjacent lands.
- 5 (5) The productivity of the lands involved.
- 6 (6) The location of the proposed use so as to reduce to a minimum the amount of productive
- 7 agricultural land converted.
- 8 (7) The need for public services created by the proposed use.
- 9 (8) The availability of adequate public services and the ability of affected local units of government
- 10 to provide them without an unreasonable burden.
- 11 (9) The effect of the proposed use on water or air pollution, soil erosion and rare or irreplaceable
- 12 natural resources.
- 13 (10) Appropriate setbacks. For facilities housing more than 250 animal units, setbacks shall meet or
- 14 exceed the minimum standards established in Wis. Admin. Code ch. DATCP 151; and such
- 15 facilities are subject to application of the odor offset standards as listed in chapter 18, section 18-
- 16 135, which may require greater setbacks and/or additional mitigation to protect public health,
- 17 safety and welfare.

18 (Res. No. 2018-16, 6-5-2018)

19 Sec. 30-118. - Conditional use permits.

20 The following are the uses authorized by conditional use permit in the A Exclusive Agriculture

21 agricultural district:

- 22 (1) Single-family dwellings, in addition to permitted residences in subsection 30-116(1), providing
- 23 one or more of the occupants is a parent or child of the operator of the farm, or when the dwelling
- 24 is to be the retirement home of the present farm operator.
- 25 (2) Canneries.
- 26 (3) Cheese factories.
- 27 (4) Condenseries.
- 28 (5) Commercial feedlots Feedlots and buildings housing more than 250 or more animals units.
- 29 (6) Creameries.
- 30 (7) Facilities used for the centralized bulk collection, storage and distribution of agricultural products
- 31 to wholesale and retail markets.
- 32 (8) Facilities used to provide veterinarian services for livestock.
- 33 (9) Facilities used in processing of agricultural products.
- 34 (10) Fur farms when located not less than 1,000 feet from any residential building other than that of
- 35 the owner of the premises, his agent or employee.
- 36 (11) Public utility substations, power plants, relay stations and microwave receivers and transmitters,
- 37 semi-public and private utility towers, receivers, transmitters and other similar necessary
- 38 appurtenant facilities (see article VI of this chapter for tower communication facilities) as per Wis.
- 39 Stats. § 91.46(4).
- 40 (12) Airstrips when they are agriculture-related or governmental as per Wis. Stats. § 91.46(5).

- 1 (13) Sawmills, when located 500 feet minimum distance from any residence other than that of the
2 owner.
- 3 (14) Mineral extraction for governmental and agricultural use only with an approved reclamation plan
4 as per Wis. Stats. § 91.46(6).
- 5 (15) Home occupations. When established in the agricultural zone district, the home occupation
6 office shall be incidental to the primary use as an agricultural or residential use. No more than 25
7 percent of the floor area of a dwelling unit shall be occupied by such a use. The home occupation
8 may be in the home or an outbuilding. There shall be no outside storage of goods, nor any
9 additions exclusively for this use. Only one lighted nameplate not exceeding two square feet in
10 area is allowed.

11 (Res. No. 2018-16, 6-5-2018)

12 Sec. 30-119. - Conditions attached to conditional use permits.

13 Upon a consideration of information supplied at the public hearing and a review of the standards
14 contained in section 30-117, the following conditions may be attached to the granting of a conditional use
15 permit:

- 16 (1) Increased setbacks and yards.
- 17 (2) Specifications for water supply.
- 18 (3) Specifications for liquid waste and solid waste disposal facilities and land application rates.
- 19 a. Animal waste disposal plan including total quantity per year, nutrient value, location and
20 volume of applications for each spreading site. If using rented or leased land, a signed
21 landowner agreement must be provided for each site.
- 22 b. Animal waste storage facilities are regulated under Chapter 18.
- 23 (4) Landscaping and planting screens.
- 24 (5) Sureties.
- 25 (6) Operational controls and time of operation. Items such as; noise levels, lighting, trucking hours,
26 storage and parking.
- 27 (7) Air pollution controls. Items such as; baseline monitoring before construction and monitoring
28 during operation.
- 29 (8) Water pollution controls. Items such as; baseline monitoring before construction and monitoring
30 during operation.
- 31 (9) Erosion prevention measures.
- 32 (10) Location of the use.
- 33 (11) Along with other similar requirements found necessary to fulfill the purpose and intent of this
34 division and to protect the public health, safety and welfare.

35 Violation of these conditions shall constitute a violation of this chapter as provided in section 30-659.
36 chapter 18, section 18-113.

37 (Res. No. 2018-16, 6-5-2018)

38 Sec. 30-120. - Height, yards, area and access requirements.

39 (a) Lot area.

- 1 (1) The minimum lot size to establish a residence farm operation is 35 contiguous acres, except as
2 provided in subsections (a)(2) and (a)(3) of this section.
- 3 (2) The minimum lot size shall be one acre and the maximum shall be five acres to establish a
4 separate parcel for an additional residence for parents or children of the farm operator, or for
5 persons earning a substantial part of their livelihood from the farm operation.
- 6 (3) Where an additional residence for persons specified in subsection (a)(2) of this section is located
7 on a farm without creating a separate parcel, the residence shall be at least 100 feet from other
8 residences.
- 9 a. For purposes of farm consolidation, farm residences or structures that existed prior to
10 December 31, 2013, may be separated from a larger farm parcel.
- 11 b. Lots or parcels having less than 35 acres but not less than one acre, that legally existed prior
12 to December 31, 2013, that are not a part of and contiguous to a larger farm unit, or which
13 have been granted a variance pursuant to section 30-698 et seq. by the board of adjustment,
14 may be utilized as residential sites and structures may be rebuilt in the event of damage or
15 destruction without the need for a variance provided that a building permit is obtained, and
16 all minimum setback requirements and the terms of the county private sewage system
17 ordinance codified in chapter 70, article II, are met. These would also need to comply with
18 Wis. Stats. § 91.46(2)(c).
- 19 (b) *Front yards.* There shall be a front yard provided between each building and front property lines as
20 required in article III, division 2 of this chapter.
- 21 (c) *Side yards.* There shall be a side yard provided each building and the property line of no less than ten
22 feet.
- 23 (d) *Rear yard.* The minimum depth of any rear yard shall be 40 feet.
- 24 (e) *Floor area.* Buildings used in whole or in part for residential purposes which are hereafter erected,
25 moved or structurally altered shall have a minimum floor area of 500 square feet.
- 26 (f) *Access.* Access shall be provided as required in article III, division 3 of this chapter.

27 (Res. No. 2018-16, 6-5-2018)

28 Sec. 30-121. - Standards for rezoning.

- 29 (a) The state department of agriculture, trade and consumer protection shall be mailed a copy of the
30 notice of a public hearing on a petition for a rezone and following the hearing a copy of the findings
31 upon which the decision to deny or grant the petition was based.
- 32 (b) Decision on petitions for rezoning areas zoned for exclusive agricultural use shall be based on findings
33 that consider the following:
- 34 (1) Adequate public facilities to serve the development are present or will be provided.
- 35 (2) Provisions of these facilities will not be an unreasonable burden to local government.
- 36 (3) The land is suitable for development.
- 37 (4) Development will not cause unreasonable air or water pollution, soil erosion or adverse effects
38 on rare or irreplaceable natural areas.
- 39 (5) The potential for conflict with remaining agricultural uses in the area.
- 40 (6) The need of the proposed development location in an agricultural area.
- 41 (7) The availability of alternative locations.
- 42 (8) The productivity of the agricultural lands involved.

1 (9) The location of the proposed development to minimize the amount of agricultural land converted.

2 (10) And all other considerations as per Wis. Stats. §§ 91.48(1), (2) and (3).

3 (Res. No. 2018-16, 6-5-2018)

4 Secs. 30-122—30-140~~169~~. - Reserved.

5 ~~DIVISION 4. - A-1 AGRICULTURAL TRANSITION DISTRICT~~

6 ~~Sec. 30-141. - Purpose.~~

7 ~~This district is intended to provide for the orderly transition of agricultural land to other uses in areas~~
8 ~~planned for eventual urban expansion; defer urban development until the appropriate local government~~
9 ~~bodies determine that adequate public services and facilities can be provided at a reasonable cost; ensure~~
10 ~~that urban development is compatible with local land use plans and policies; provide periodic review to~~
11 ~~determine whether all or part of the lands should be transferred to another zoning district. Such review shall~~
12 ~~occur:~~

13 ~~(1) Upon completion or revision of the county agricultural preservation plan or municipal land use~~
14 ~~plan which affects lands in the district; or~~

15 ~~(2) Upon extension of public services such as sewer and water, necessary to serve urban~~
16 ~~development.~~

17 ~~(Res. No. 2018-16, 6-5-2018)~~

18 ~~Sec. 30-142. - Lands included within this district.~~

19 ~~This district is generally intended to apply to lands located adjacent to incorporated municipalities or~~
20 ~~urbanized areas where such lands are predominantly in agricultural or related open space use but where~~
21 ~~conversion to nonagricultural use is expected to occur in the foreseeable future. Lands indicated as~~
22 ~~transition areas in the agricultural plan and similar lands are to be included.~~

23 ~~(Res. No. 2018-16, 6-5-2018)~~

24 ~~Sec. 30-143. - Permitted uses.~~

25 ~~The following are the permitted uses in the A-1 Agricultural Transition District: Same as section 30-~~
26 ~~116 A Exclusive Agricultural District.~~

27 ~~(Res. No. 2018-16, 6-5-2018)~~

28 ~~Sec. 30-144. - Conditional uses.~~

29 ~~The following are the uses authorized by conditional permit in the A-1 Agricultural Transition District:~~
30 ~~Same as sections 30-117, 30-118 and 30-119 A Exclusive Agricultural District.~~

31 ~~(Res. No. 2018-16, 6-5-2018)~~

32 ~~Sec. 30-145. - Lot size, height, yards and access.~~

1 ~~The following are the minimum lot size, height, yards and access in the A-1 Agricultural-Transition~~
2 ~~District: Same as section 30-120 A Exclusive Agricultural District.~~

3 ~~(Res. No. 2018-16, 6-5-2018)~~

4 ~~Sec. 30-146. - Rezoning.~~

5 ~~The following are the standards for rezoning in the A-1 Agricultural-Transition District: Same as section~~
6 ~~30-121 A Exclusive Agricultural District.~~

7 ~~(Res. No. 2018-16, 6-5-2018)~~

8 ~~Secs. 30-147—30-169. - Reserved.~~

9 DIVISION 5. - A-2 AGRICULTURAL-RESIDENTIAL DISTRICT

10 Sec. 30-170. - Purpose.

11 This district is intended to primarily provide for the continuation of general farming and related activities
12 in areas currently being used for such development and to additionally provide for limited residential
13 development.

14 (Res. No. 2018-16, 6-5-2018)

15 Sec. 30-171. - Permitted uses.

16 The following are the permitted uses in the A-2 Agricultural-Residential District:

- 17 (1) A one-family dwelling.
- 18 (2) ~~All a~~ Agricultural land uses, buildings and activities, including the growing of field crops, dairying,
19 livestock-raising, poultry farming, hog-raising, and so on. ~~As permitted under section 30-116 A~~
20 ~~Exclusive Agriculture District, up to a maximum of 250 animal units.~~
- 21 (3) One roadside stand per farm, of not more than 300 square feet, used solely for the sale of
22 products more than 50 percent of which were produced on the premises provided sufficient off-
23 street parking space for customers is furnished and all setbacks are met.
- 24 (4) Cemeteries and mausoleums.
- 25 (5) Essential services and utilities intended to serve a permitted principal use on the premises.
- 26 (6) Customary accessory uses provided such uses are clearly incidental to a principal permitted use.
- 27 (7) A two-family dwelling provided the lot area and setback requirements of this district are met.
- 28 (8) Forest management programs.
- 29 (9) Private residence for recreational rentals requiring state licensing under Wis. Admin. Code ch.
30 ATCP 72, subject to county licensing requirements as listed in 30-455.
- 31 (10) Any use permitted under section 30-116(1) through 30-116(12) A Exclusive Agricultural District.
32 (a) Exception: a facility housing up to 250 animal uses is a permitted use in the A-2 Agricultural-
33 Residential district, more than 250 animal units up to a maximum of 500 animal units in the A-2
34 Agricultural-Residential district will require a conditional use permit approved by the land use and
35 information committee.

1 (Res. No. 2018-16, 6-5-2018)

2 Sec. 30-172. - Conditional uses.

3 The following are special uses permitted when the location of the use has been approved and a
4 conditional use permit has been granted by the land use and information committee after a public hearing.
5 Such approval shall be consistent with the general purposes and intent of this chapter and shall be based
6 upon such evidence as may be presented at such public hearing. The land use and information committee,
7 in passing upon applications for these conditional use permits, shall consider the following factors:

- 8 (1) The statement of purposes of this chapter and the A-2 Agricultural-Residential district.
- 9 (2) The need of the proposed use for a location in an agricultural area.
- 10 (3) The availability of alternative locations.
- 11 (4) Compatibility with existing or permitted uses on adjacent lands.
- 12 (5) The productivity of the lands involved.
- 13 (6) The location of the proposed use so as to reduce to a minimum the amount of productive
14 agricultural land converted.
- 15 (7) The need for public services created by the proposed use.
- 16 (8) The availability of adequate public services and the ability of affected local units of government
17 to provide them without an unreasonable burden.
- 18 (9) The effect of the proposed use on water or air pollution, soil erosion and rare or irreplaceable
19 natural resources.
- 20 (10) Appropriate setbacks. For facilities housing more than 250 animal units, up to a maximum of 500
21 animal units, as per section 30-117(10).

22
23 Sec. ~~30-172~~, 30-173. - Conditional use permit.

24 The following are the uses authorized by conditional use permit in the A-2 Agricultural-Residential
25 District:

- 26 (1) Manufactured home parks and campgrounds subject to the provisions of article V of this chapter.
- 27 (2) Vacation farms and other farm-oriented recreational uses such as riding stables, game farms
28 and fishing ponds intended and used for commercial use.
- 29 (3) Agricultural processing industries, warehouses, slaughterhouses, rendering and fertilizer plants.
- 30 (4) Feedlots or buildings housing more than 250 animal units, up to a maximum of 500 animal units.
- 31 ~~(4)~~(5) Public and semi-public uses including but not limited to the following: public and private
32 schools, churches, public parks and recreation areas, hospitals, rest homes and homes for the
33 aged, fire and police stations, historic sites, except that sewage disposal plants and garbage
34 incinerators shall not be permitted.
- 35 ~~(5)~~(6) Telephone and power transmission towers, poles and lines, substations, relay and repeater
36 stations, equipment housing and other necessary appurtenant equipment and structures. (See
37 article VI of this chapter for tower communication facilities).
- 38 ~~(6)~~(7) Quarrying, mining, and processing of products from these activities, subject to the provisions
39 of article V of this chapter.
- 40 ~~(7)~~(8) Airports.

1 ~~(8)~~(9) Home occupations or professional offices provided no such uses occupies more than 25
2 percent of the total floor area of the dwelling, not more than one nonresident person is employed
3 on the premises, and such use will not include an operational activity that would create a nuisance
4 or be otherwise incompatible with the surrounding land uses. Expanded home occupations which
5 may be carried on other than within the confines of the home and which may involve persons
6 other than the resident family may be authorized where such activity will not be incompatible with
7 the surrounding land uses.

8 ~~(9)~~(10) Mini-storage rental buildings or storage rental buildings for storage of personal property.
9 Such buildings are considered accessory structures.

10 ~~(10)~~(11) Recreational/tourism-oriented uses such as resorts, sport shops, bait sales, gift/novelty
11 shops, agricultural production, retail and other recreational/tourism services/activities, which in
12 the opinion of the land use and information committee are of the same general character or clearly
13 incidental to a permitted use, or use authorized by conditional use permit.

14 ~~(11)~~(12) Winery for manufacturing and warehousing of wine and spirits with associated retail and
15 wholesale sales. Wine theme-related retail shops, restaurant, lounge, and event facilities as
16 approved by conditional use permit.

17 ~~(12)~~(13) Operate an animal control facility, animal shelter, animal boarding facility, domesticated
18 animal breeding facility or have more than 15 dogs.

19 ~~(13) Any which are the same as sections 30-117, 30-118 and 30-119 A Exclusive Agricultural~~
20 ~~District.~~

21 (Res. No. 2018-16, 6-5-2018)

22 Sec. 30-174. - Conditions attached to conditional use permits.

23 Upon a consideration of information supplied at the public hearing and a review of the standards
24 contained in section 30-172, the following conditions may be attached to the granting of a conditional use
25 permit:

26 (1) Increased setbacks.

27 (2) Specifications for water supply.

28 (3) Specifications for liquid waste and solid waste disposal facilities and land application rates.

29 a. Animal waste disposal plan including total quantity per year, nutrient value, location and
30 volume of applications for each spreading site. If using rented or leased land, a signed
31 landowner agreement must be provided for each site.

32 b. Animal waste storage facilities are regulated under Chapter 18.

33 (4) Landscaping and planting screens.

34 (5) Sureties.

35 (6) Operational controls and time of operation. Items such as; noise levels, lighting, trucking hours,
36 storage and parking.

37 (7) Air pollution controls. Items such as; baseline monitoring before construction and monitoring
38 during operation.

39 (8) Water pollution controls. Items such as; baseline monitoring before construction and monitoring
40 during operation.

41 (9) Erosion prevention measures.

42 (10) Location of the use.

1 (11) Along with other similar requirements found necessary to fulfill the purpose and intent of this
2 division and to protect the public health, safety and welfare.

3 Violation of these conditions shall constitute a violation of this chapter as provided in ~~section 30-659.~~
4 chapter 18, section 18-113.

5
6 Secs. 30-~~173~~175—30-197. - Reserved.

7 DIVISION 6. - A-4 AG/FORESTRY/RESIDENTIAL DISTRICT

8 Sec. 30-198. - Purpose.

9 The purpose of the A-4 district is to allow limited rural residential development on lands in
10 predominantly agriculture or forestry. Residential lots are limited to minimize impacts associated with
11 agricultural, forestry and open space development. Residents of this district may experience conditions
12 associated with farming or forestry that are not necessarily compatible with residential use.

13 (Res. No. 2018-16, 6-5-2018)

14 Sec. 30-199. - Permitted uses.

15 The following are the permitted uses in the A-4 AG/Forestry/Residential district:

- 16 (1) One single-family dwelling, as defined in Wis. Stats. § 91.01(19).
- 17 (2) All agricultural land uses, buildings and activities, including the growing of field crops, truck
18 crops, dairying, livestock raising, poultry farming, as defined in Wis. Stats. § 91.01(2). As
19 permitted under section 30-116 A Exclusive Agriculture District, up to a maximum of 250 animal
20 units.
- 21 (3) One roadside stand per farm, of not more than 300 square feet, used solely for the sale of
22 products more than 50 percent of which were produced on the premises provided sufficient off-
23 street parking space for customers is furnished and all setbacks are met.
- 24 (4) Cemeteries limited to family plots only.
- 25 (5) Essential services and utilities intended to serve a permitted principal use on the premises.
- 26 (6) Customary accessory uses provided such uses are clearly incidental to a principal permitted use.
- 27 (7) Forest management programs.
- 28 (8) Any use permitted under section 30-116(1) through 30-116(12) A Exclusive Agricultural District.
29 (a) Exception: a facility housing up to 250 animal uses is a permitted use in the A-4
30 AG/Forestry/Residential district, more than 250 animal units up to a maximum of 500 animal units
31 in the A-4 AG/Forestry/Residential district will require a conditional use permit approved by the
32 land use and information committee.

33 (Res. No. 2018-16, 6-5-2018)

34 Sec. 30-201. - Conditional use permit.

35 The following are special uses permitted when the location of the use has been approved and a
36 conditional use permit has been granted by the land use and information committee after a public hearing.
37 Such approval shall be consistent with the general purposes and intent of this chapter and shall be based

1 upon such evidence as may be presented at such public hearing. The land use and information committee,
2 in passing upon applications for these conditional use permits, shall consider the following factors:

- 3 (1) The statement of purposes of this chapter and the A-4 AG/Forestry/Residential district.
- 4 (2) The need of the proposed use for a location in an agricultural area.
- 5 (3) The availability of alternative locations.
- 6 (4) Compatibility with existing or permitted uses on adjacent lands.
- 7 (5) The productivity of the lands involved.
- 8 (6) The location of the proposed use so as to reduce to a minimum the amount of productive
9 agricultural land converted.
- 10 (7) The need for public services created by the proposed use.
- 11 (8) The availability of adequate public services and the ability of affected local units of government
12 to provide them without an unreasonable burden.
- 13 (9) The effect of the proposed use on water or air pollution, soil erosion and rare or irreplaceable
14 natural resources.
- 15 (10) Appropriate setbacks. For facilities housing more than 250 animal units, up to a maximum of 500
16 animal units, as per section 30-117(10).

17 Sec. 30-200201. - Conditional use permit.

18 The following are the uses authorized by conditional use permit in the A-4 AG/Forestry/Residential
19 district:

- 20 (1) Vacation farms and other farm-oriented recreational uses such as riding stables, game farms
21 and fishing ponds intended and used for commercial or private residential use, as defined in Wis.
22 Stats. § 91.01(1).
- 23 (2) Slaughterhouses, rendering and fertilizer plants.
- 24 (3) Feedlots or buildings housing more than 250 animal units, up to a maximum of 500 animal units.
- 25 ~~(3)~~(4) Public and semi-public uses, as defined in Wis. Stats. § 91.46(5), including, but not limited to,
26 the following: public and private schools, churches, public parks and recreation areas, hospitals,
27 rest homes and homes for the aged, fire and police stations, historic sites, except that sewage
28 disposal plants and garbage incinerators shall not be permitted, as defined in Wis. Stats. §
29 91.46(5).
- 30 ~~(4)~~(5) Telephone and power transmission towers, poles and lines, substations, relay and repeater
31 stations, equipment housing and other necessary appurtenant equipment and structures (see
32 article VI of this chapter for tower communication facilities) as defined in Wis. Stats. § 91.46(4).
- 33 ~~(5)~~(6) Quarrying, mining, and processing of products from these activities, subject to the provisions
34 of article V of this chapter as defined in Wis. Stats. § 91.46(6).
- 35 ~~(6)~~(7) Airports, as defined in Wis. Stats. §§ 91.46(4), (5) and 91.01(1).
- 36 ~~(7)~~(8) Home occupations or professional offices provided no such use occupies more than 25
37 percent of the total floor area of the dwelling, not more than one nonresident person is employed
38 on the premises, and such use will not include an operational activity that would create a nuisance
39 to be otherwise incompatible with the surrounding land uses. Expanded home occupations which
40 may be carried on other than within the confines of the home and which may involve persons
41 other than the resident family may be authorized where such activity will not be incompatible to
42 the surrounding land uses, as defined in Wis. Stats. §§ 91.01(b) and (d).
- 43 ~~(8)~~ Any which are the same as sections 30-117, 30-118 and 30-119 A Exclusive Agricultural District.
44 Same as sections 30-117, 30-118 and 30-119 A Exclusive Agricultural District.

1 (Res. No. 2018-16, 6-5-2018)

2 Sec. 30-201. - Conditions attached to conditional permits.

3 Upon a consideration of information supplied at the public hearing and a review of the standards
4 contained in section 30-117, the following conditions may be attached to the granting of a conditional use
5 permit: increased setbacks and yards; specifications for water supply, liquid waste, and solid waste disposal
6 facilities; landscaping and planting screen, sureties, operational controls and time of operation; air pollution
7 controls; erosion prevention measures; location of the use; and similar requirements found necessary to
8 fulfill the purpose and intent of this division. Violation of these conditions shall constitute a violation of this
9 chapter as provided in section 30-659.

10 (Res. No. 2018-16, 6-5-2018)

11 Sec. 30-~~202~~203. - Height, yards, area and access requirements.

12 (a) *Lot area.*

13 (1) The minimum lot size to establish a residence farm operation is 35 contiguous acres, except as
14 provided in subsections (a)(2) and (a)(3) of this section.

15 (2) The minimum lot size shall be one acre and the maximum shall be five acres to establish a
16 separate parcel for an additional residence for parents or children of the farm operator, or for
17 persons earning a substantial part of their livelihood from the farm operation.

18 (3) Where an additional residence for persons specified in subsection (a)(2) of this section is located
19 on a farm without creating a separate parcel, the residence shall be at least 100 feet from other
20 residences.

21 a. For purposes of farm consolidation, farm residences or structures that existed prior to
22 December 31, 2013, may be separated from a larger farm parcel.

23 b. Lots of parcels having less than 35 acres but not less than one acre, that legally existed prior
24 to December 31, 2013, that are not a part of and contiguous to a larger farm unit, or which
25 have been granted a variance pursuant to section 30-698 et seq. by the board of adjustment,
26 may be utilized as residential sites and structures may be rebuilt in the event of damage or
27 destruction without the need for a variance provided that a building permit is obtained, and
28 all minimum setback requirements and the terms of the county private sewage system
29 ordinance codified in chapter 70, article II, are met.

30 (b) *Front yards.* There shall be a front yard provided between each building and front property lines as
31 required in article III, division 2 of this chapter.

32 (c) *Side yards.* There shall be a side yard provided [between] each building and the property line of no
33 less than ten feet.

34 (d) *Rear yard.* The minimum depth of any rear yard shall be 40 feet.

35 (e) *Floor area.* Buildings used in whole or in part for residential purposes which are hereafter erected,
36 moved or structurally altered shall have a minimum floor area of 500 square feet.

37 (f) *Access.* Access shall be provided as required in article III, division 3 of this chapter.

38 (Res. No. 2018-16, 6-5-2018)

39 Sec. 30-~~203~~204. - Standards for rezoning.

- 1 (a) The state department of agriculture, trade and consumer protection shall be mailed a copy of the
2 notice of a public hearing on a petition for a rezone and following the hearing a copy of the findings
3 upon which the decision to deny or grant the petition was based.
- 4 (b) Decision on petitions for rezoning areas zoned for exclusive agricultural use shall be based on findings
5 that consider the following:
- 6 (1) Adequate public facilities to serve the development are present or will be provided.
 - 7 (2) Provisions of these facilities will not be an unreasonable burden to local government.
 - 8 (3) The land is suitable for development.
 - 9 (4) Development will not cause unreasonable air or water pollution, soil erosion or adverse effects
10 on rare or irreplaceable natural areas.
 - 11 (5) The potential for conflict with remaining agricultural uses in the area.
 - 12 (6) The need of the proposed development location in an agricultural area.
 - 13 (7) The availability of alternative locations.
 - 14 (8) The productivity of the agricultural lands involved.
 - 15 (9) The location of the proposed development to minimize the amount of agricultural land converted.
 - 16 (10) And all other considerations as per Wis. Stats. §§ 91.48(1), (2) and (3).

17 (Res. No. 2018-16, 6-5-2018)

18 Secs. 30-~~204~~205—30-223. - Reserved.

19 DIVISION 7. - C-1 COMMERCIAL DISTRICT

20 Sec. 30-224. - Purpose.

21 This district is intended to provide for the orderly and attractive grouping, at appropriate locations, of
22 retail stores, shops, offices and similar commercial establishments.

23 (Res. No. 2018-16, 6-5-2018)

24 Sec. 30-225. - Permitted uses.

25 The following are the permitted uses in the C-1 Commercial District; facilities such as, but not limited
26 to, the following:

- 27 (1) Retail stores and shops offering convenience goods and services.
- 28 (2) Business and professional offices and studios.
- 29 (3) Banks and savings and loan offices.
- 30 (4) Public and semi-public buildings and institutions.
- 31 (5) Commercial entertainment facilities; such as a dance hall, wedding venue or convention center.
- 32 (6) Laundromats.
- 33 (7) Restaurants.
- 34 (8) Taverns.
- 35 (9) Medical and dental clinics.

- 1 (10) Auto service stations and maintenance facilities.
- 2 (11) Public and private marinas.
- 3 (12) Recreation service oriented facilities as stated in the RR-1, RR-2 and RR-3 districts.
- 4 (13) Motels and tourist homes.
- 5 (14) Roominghouses and boardinghouses.
- 6 (15) Farm implement sales firms.
- 7 (16) Dwelling of owner or employee of a commercial establishment on the same parcel which is
8 physically attached to a commercial establishment; or if not physically attached then it must be
9 on one parcel that is at least 60,000 square feet and 150 feet in average lot width.
- 10 (17) Essential services and utilities intended to serve a permitted principal use on the premises.
- 11 (18) Adult themed stores/premises; however these must be located at least 1,320 feet from any
12 residential zoning district (RR-1, RR-2, RR-3, A-2, A-3 and A-4), at least 1,320 feet from any
13 single family, duplex, or multi-family dwelling, and at least 1,320 feet from any church, park,
14 licensed daycare or school.
- 15 (19) Adult entertainment facility; however these must be located at least 1,320 feet from any
16 residential zoning district (RR-1, RR-2, RR-3, A-2, A-3 and A-4), at least 1,320 feet from any
17 single family, duplex, or multi-family dwelling, and at least 1,320 feet from any church, park,
18 licensed daycare or school.
- 19 (20) Gas stations, convenience stores, truck stops and car washes.
- 20 (21) Drive-in establishments offering in-car service to customers.
- 21 (22) Licensed daycare facility.

22 (Res. No. 2018-16, 6-5-2018)

23 Sec. 30-226. - Conditional uses.

24 The following are the uses authorized by conditional permit in the C-1 commercial district:

- 25 (1) Public and semi-public conditional uses as stated in the RR-1, RR-2 and RR-3 districts.
- 26 (2) New and used car sales establishments.
- 27 (3) Wholesaling establishments.
- 28 (4) Transportation terminals.
- 29 (5) Outdoor theaters.
- 30 (6) Miniature golf, go-karts and amusement parks.
- 31 (7) Telephone and power transmission towers, poles and lines, substations, relay and repeater
32 equipment and structures. (See article VI of this chapter for tower communication facilities.)
- 33 (8) Manufactured home and camper sales establishments.
- 34 (9) Mini-storage rental buildings or storage rental buildings for storage of personal property. Such
35 buildings are considered accessory structures.
- 36 (10) Any outdoor retail or commercial activity that is not listed under permitted or conditional uses
37 and which in the opinion of the land use and information committee is of the same general
38 character of said permitted or conditional uses or clearly incidental to the districts uses (e.g., flea
39 markets, outdoor retail, curio or souvenir business). Outdoor retail activities in conjunction with
40 an existing commercial business operated less than seven calendar days per year are exempt.

- 1 (11) Light manufacturing/industrial (see article VII of this chapter).
2 (12) Operate an animal control facility, animal shelter, animal boarding facility, domesticated animal
3 breeding facility or have more than 15 dogs.

4 (Res. No. 2018-16, 6-5-2018)

5 Secs. 30-227—30-245. - Reserved.

6 DIVISION 8. - I-1 INDUSTRIAL DISTRICT

7 Sec. 30-246. - Purpose.

8 This district is intended to provide for manufacturing and industrial operations which on the basis of
9 actual physical and operational characteristics would not be detrimental to surrounding areas by reason of
10 smoke, noise, dust, odor, traffic, physical appearance or similar factors relating to public health, welfare
11 and safety. Those industries requiring outdoor storage for raw materials and/or finished products may be
12 required to provide fence or screen in accordance with the provisions of article VII of this chapter.

13 (Res. No. 2018-16, 6-5-2018)

14 Sec. 30-247. - Permitted uses.

15 The following are the permitted uses in the I-1 Industrial District:

- 16 (1) Manufacturing, assembly, fabricating and processing plants and similar type industrial operations
17 consistent with the purposes of this district.
18 (2) General warehousing.
19 (3) Accessory uses clearly incidental to a permitted use.
20 (4) Essential services and utilities intended to serve a permitted principal use on the premises.

21 (Res. No. 2018-16, 6-5-2018)

22 **Editor's note**— Any use determined to be objectionable by the land use and information
23 committee on the basis of pollution, noise, dust, smoke, vibration, odor, flashing lights, or danger
24 of explosion may be permitted only upon the issuance of a conditional use permit setting forth
25 dimensional and site requirements, performance standards, aesthetic controls, and pollution
26 standards for that particular use. See article VII of this chapter.

27 Sec. 30-248. - Conditional uses.

28 The following are the uses authorized by conditional permit in the I-1 Industrial District:

- 29 (1) Salvage yards subject to the provisions of article V of this chapter.
30 (2) Quarrying, mining and processing of products from these activities subject to the provisions of
31 article V of this chapter.
32 (3) Telephone, telegraph and power transmission towers, poles and lines including transformers,
33 substations, relay and repeater stations, equipment housing and other necessary appurtenant
34 equipment and structures. (See article VI of this chapter for telecommunication facilities.)

1 (4) Transfer stations used for garbage, recycling, rubbish or offal, subject to the applicable provisions
2 of the Wisconsin Administrative Code and the provisions of article VIII of this chapter.

3 (Res. No. 2018-16, 6-5-2018)

4 Secs. 30-249—30-274. - Reserved.

5 DIVISION 9. - F-1 FORESTRY DISTRICT

6 Sec. 30-275. - Purpose.

7 This district provides for the continuation of forest programs and related uses in those areas best suited
8 for such activities. It is intended to encourage forest management programs and also to recognize the value
9 of the forest as a recreational resource by permitting as a conditional use certain recreational activities
10 which when adequately developed, are not incompatible to the forest.

11 (Res. No. 2018-16, 6-5-2018)

12 Sec. 30-276. - Permitted uses.

13 The following are the permitted uses in the F-1 Forestry District:

- 14 (1) Forest management programs.
- 15 (2) Harvesting of wild crops such as marsh hay, ferns, moss, berries, tree fruits and tree seeds.
- 16 (3) Multiple use recreational trails and wildlife refuges.
- 17 (4) One single-family dwelling.
- 18 (5) Horticulture and gardening.
- 19 (6) Essential services and utilities intended to serve a permitted principal use on the premises.
- 20 (7) Accessory uses clearly incidental to a permitted use.
- 21 (8) Private residence for recreational rentals requiring state licensing under Wis. Admin. Code ch.
22 ATCP 72, subject to county licensing requirements as listed in 30-455.
- 23 (9) Any use permitted under section 30-116 A Exclusive Agricultural District. **If we change this to
24 only allow the forestry related agriculture items, will this make F-1 ineligible for Farmland
25 Preservation Program?**

26 (Res. No. 2018-16, 6-5-2018)

27 Sec. 30-277. - Conditional uses.

28 The following are the uses authorized by conditional permit in the F-1 Forestry District:

- 29 (1) Public and private parks, playgrounds and winter sports area.
- 30 (2) Dams, plants for production of electric power and flowage areas.
- 31 (3) Campgrounds subject to the provisions of article V of this chapter.
- 32 (4) Forest-connected industries such as sawmills, debarking operations, chipping facilities and
33 similar operations.
- 34 (5) Recreation and youth camps.

- 1 (6) Riding stables.
- 2 (7) Shooting ranges.
- 3 (8) Quarrying and mining operations subject to the provisions of article V of this chapter.
- 4 (9) Year around residences for caretakers of recreational areas and caretakers of plants used for
5 production of electric power.
- 6 (10) Telephone and power transmission towers, poles and lines, substations, relay and repeater
7 stations, equipment housing and other necessary appurtenant equipment and structures, radio
8 and television stations and transmission towers, fire towers and microwave radio relay towers.
9 (See article VI of this chapter for tower communication facilities.)
- 10 (11) Airports.
- 11 (12) Operate an animal control facility, animal shelter, animal boarding facility, domesticated animal
12 breeding facility or have more than 15 dogs.
- 13 (13) Any which are the same as sections 30-117, 30-118 and 30-119 A Exclusive Agricultural
14 District. **If we change this to only allow the forestry related agriculture items, will this make F-1
15 ineligible for Farmland Preservation Program?**

16 (Res. No. 2018-16, 6-5-2018)

17 Secs. 30-278—30-302. - Reserved.

18 DIVISION 10. - W-1 RESOURCE CONSERVATION DISTRICT

19 Sec. 30-303. - Purpose.

20 This district is intended to be used to prevent the destruction of natural or manmade resources and to
21 protect watercourses including the shorelands of navigable waters, and areas which are not adequately
22 drained, or which are subject to periodic flooding, where developments would result in hazards to health or
23 safety; would deplete or destroy resources; or be otherwise incompatible with the public welfare.

24 (Res. No. 2018-16, 6-5-2018)

25 Sec. 30-304. - Permitted uses.

26 The following are the permitted uses in the W-1 Resource Conservation District:

- 27 (1) Fish hatcheries and fish and wildlife ponds.
- 28 (2) Soil and water conservation programs.
- 29 (3) Forest management programs.
- 30 (4) Wildlife preserves.

31 (Res. No. 2018-16, 6-5-2018)

32 Sec. 30-305. - Conditional uses.

33 (a) The following are the uses authorized by conditional permit in the W-1 Resource Conservation District:

- 34 (1) Drainage where such activity will not be in conflict with the stated purpose of this district.
- 35 (2) Public and private parks.

- 1 (3) Dams, plants for the production of electric power and flowage areas.
- 2 (4) Grazing where such activities will not be in conflict with the stated purposes of this district.
- 3 (5) Orchards.
- 4 (6) Telephone and power transmission towers, poles and lines, substations, relay and repeater
- 5 stations, equipment housing and other necessary appurtenant equipment and structures, radio
- 6 and television stations and transmission towers, fire towers, and microwave radio relay towers.
- 7 (See article VI of this chapter for tower communication facilities.)
- 8 (7) Campgrounds subject to the provisions of article V of this chapter.
- 9 (8) Quarrying and mining operations subject to the provisions of article V of this chapter and when
- 10 not in conflict with the stated purposes of this district.
- 11 (b) No use shall involve dumping or filling, or mineral, soil or peat removal or any other use that would
- 12 disturb the natural fauna, flora, watercourses, water regimen, or topography.

13 (Res. No. 2018-16, 6-5-2018)

14 Secs. 30-306—30-350. - Reserved.

15 DIVISION 11. - PUD PLANNED UNIT DEVELOPMENT DISTRICT

16 Sec. 30-351. - Purpose.

- 17 (a) The PUD district is intended to provide for large scale residential or residential-recreation
- 18 development. This district shall have no definite boundaries until such are approved by the county
- 19 board on the recommendation of the land use and information committee in accordance with
- 20 procedures prescribed for zoning amendments by Wis. Stats. § 59.69. Plans for the proposed
- 21 development shall be submitted in duplicate, and shall show the location, size and proposed use of all
- 22 structures and land included in the areas involved.
- 23 (b) The plans may provide for a combination of single-family and multi-family development as well as
- 24 related commercial uses, provided that the plans conform to section 30-352.
- 25 (c) The Planned Unit Development is intended to permit smaller non-riparian lots where the physical
- 26 layout of the lots is so arranged as to better assure the control of pollution and preservation of ground
- 27 cover than would be expected if the lots were developed with the normal lot sizes and setbacks and
- 28 without special conditions placed upon the Planned Unit Development at the time of its approval. A
- 29 condition of all Planned Residential Unit Development is the preservation of certain open space,
- 30 preferably on the shoreland, in perpetuity.

31 (Res. No. 2018-16, 6-5-2018)

32 Sec. 30-352. - Minimum requirements.

33 The following are the minimum requirements in the PUD planned unit development district:

- 34 (1) A single area of at least five acres is involved.
- 35 (2) Each residential building and lot in the district will conform to the RR-1 district requirements, and
- 36 each commercial building and lot will conform to the C-1 district requirements.
- 37 (3) Adequate streets and sidewalks as determined to serve the needs of the area involved will be
- 38 provided.
- 39 (4) Adequate access to public streets and proper internal circulation will be provided.

- 1 (5) Adequate sewer and water facilities are possible and will be provided if deemed necessary by
2 the land use and information committee. Each commercial or residential lot must include such
3 physical features necessary as to provide for sewage and water facilities in accordance with the
4 county sanitary code and SPS 383, Wis. Admin. Code.
- 5 (6) The development will constitute a reasonable extension of the living areas in the county and will
6 be compatible with surrounding land uses.
- 7 (7) Erosion control shall be designed/planned to minimize pollution and to follow the standards
8 outlined in article XII of chapter 45.
- 9 (8) The area proposed for home sites is located in a district that permits residential use.
- 10 (9) The project area may include lands in more than one zoning district.
- 11 (10) All structures must have minimum setbacks of ten feet to side lot lines, 30 feet to front lot lines,
12 40 feet to rear lot lines and 40 feet to wetlands.
- 13 (11) Open space. At least 50 percent of the project area shall be undivided and restricted in
14 perpetuity from further development. Open space shall be deed and plat restricted to
15 nonstructural agricultural, forestry, recreational or environmental protection uses except that
16 accessory structures essential to the open space uses may be approved. A private on-site
17 wastewater treatment system may be located in such an area provided no suitable site is available
18 on the lot served by the system. Open space shall be contiguous. In this section contiguous shall
19 mean at least 33 feet in width. Any restriction placed on use of lands, which is required by this
20 chapter, or which was placed as a condition of approval of a planned residential development
21 shall vest in the county the right to enforce the restriction against anyone who has or acquires an
22 interest in the land subject to the restriction. If the open space is to be held in common by owners
23 of lots in the development, a homeowner's association or similar legally constituted body shall be
24 created to maintain it. Open space may be:
- 25 A. Dedicated to the public. Land dedicated to the public must be accepted by action of the
26 governing body of the accepting unit of government.
- 27 B. Retained by the former owner, or held in individual ownership, while a nonprofit conservation
28 organization or other qualified organization holds a conservation easement prescribing the
29 acceptable uses for the common open space.
- 30 C. Held in common by the residents of the planned residential development.
- 31 D. Held as individual outlots by owners of the planned residential development.
- 32 E. Held by a nonprofit conservation organization acceptable to the county. The conveyance to
33 the nonprofit conservation organization must contain appropriate provisions for reversion in
34 the event that the organization becomes unwilling or unable to uphold the terms of the
35 conveyance.
- 36 (12) Density. The number of platted home sites shall not exceed 125 percent of those which would
37 have been possible if the same land were platted in accordance with the minimum lot sizes,
38 setbacks, widths and water frontage provided by the applicable provisions of this chapter, chapter
39 10, chapter 22, chapter 45, chapter 58 and chapter 70 of the Burnett County Ordinances. This
40 figure shall be determined by use of the development yield analysis provided in the application
41 and approval process of the applicable chapters.
- 42 (13) Design guidelines for approval.
- 43 A. Roadways, lots and building envelopes shall be located in areas where they will have the
44 least effect on forests, environmentally sensitive areas, crop land, pasture, meadow, farm
45 buildings and historic structures, and where they will retain or enhance the visual character
46 of the rural landscape. However, in resolving conflicts between these interests, priority shall
47 be given to protection of waterways and their buffers, steep slopes, regulated floodplains
48 and avoidance of a fragmented landscape.

1 B. All residential lots and dwellings shall be encouraged into clusters. Residential clusters
2 shall be located to minimize negative impacts on the natural, scenic and cultural resources
3 of the site, and conflicts between incompatible uses.

4 (14) Site development and land disturbing.

5 A. Existing natural drainage ways shall be retained to the greatest extent possible.

6 B. Existing natural vegetation shall be preserved in areas where disturbance outside the
7 building envelope is not essential.

8 (Res. No. 2018-16, 6-5-2018)

9 Secs. 30-353—30-391. - Reserved.

10 DIVISION 12. - UVOD UNINCORPORATED VILLAGE OVERLAY DISTRICT

11 Sec. 30-392. - Purpose.

12 (a) The UVOD Unincorporated Village Overlay District is created to accommodate the land use patterns
13 of those established unincorporated villages where, in order to ensure development consistent with
14 the intent of this chapter, special provisions shall be applied.

15 (b) The UVOD Unincorporated Village Overlay District shall include all the area indicated on the official
16 county land use/zoning maps designated as UVOD Unincorporated Village Overlay District.

17 (Res. No. 2018-16, 6-5-2018)

18 Sec. 30-393. - Permitted uses.

19 The following are the permitted uses in the UVOD unincorporated village overlay district: Any use
20 permitted in the underlying district.

21 (Res. No. 2018-16, 6-5-2018)

22 Sec. 30-394. - Conditional uses.

23 The following are the uses authorized by conditional permit in the UVOD Unincorporated Village
24 Overlay District: Any conditional use authorized in the underlying districts.

25 (Res. No. 2018-16, 6-5-2018)

26 DIVISION 13. - FPOD FARM PRESERVATION OVERLAY DISTRICT

27 Sec. 30-395. - Purpose.

28 The FPOD Farm Preservation Overlay District provides for the conservation and protection of lands
29 planned for farmland preservation in the Burnett County Farmland Preservation Plan. This district is an
30 overlay district applying the provisions of the Exclusive Agricultural District (A District) in addition to the
31 underlying district requirements. This overlay will only be applied within areas planned for farmland
32 preservation in the Burnett County Farmland Preservation Plan and zoned Exclusive Agriculture (A),
33 ~~Agricultural-Transition (A-1)~~, Agricultural-Residential (A-2), Ag/Forestry/Residential (A-4), Forestry (F-1),
34 and Resource Conservation (W-1).

1 (Res. No. 2018-16, 6-5-2018)

2 Sec. 30-396. - Permitted uses.

3 The following are the permitted uses in the FPOD Farm Preservation Overlay District:

4 (1) Any permitted use authorized in the Exclusive Agriculture District (A).

5 (Res. No. 2018-16, 6-5-2018)

6 Sec. 30-397. - Conditional uses.

7 The following are the uses authorized by conditional permit in the FPOD Farm Preservation Overlay
8 District:

9 (1) Any conditional use authorized in the Exclusive Agriculture District (A).

10 (Res. No. 2018-16, 6-5-2018)

11 Sec. 30-398. - Conditions attached to conditional permits.

12 Upon a consideration of information supplied at the public hearing and a review of the standards
13 contained in section 30-117, the following conditions may be attached to the granting of a conditional use
14 permit: increased setbacks and yards; specifications for water supply, liquid waste, and solid waste disposal
15 facilities; landscaping and planting screen, sureties, operational controls and time of operation; air pollution
16 controls; erosion prevention measures; location of the use; and similar requirements found necessary to
17 fulfill the purpose and intent of this division. Violation of these conditions shall constitute a violation of this
18 chapter as provided in section 30-659.

19 (Res. No. 2018-16, 6-5-2018)

20 Sec. 30-399. - Height, yards, area and access requirements.

21 (1) Same as those listed in the Exclusive Agricultural District (A).

22 (Res. No. 2018-16, 6-5-2018)

23 Sec. 30-400. - Standards for rezoning.

24 (1) Same as those listed in the Exclusive Agricultural District (A).

25 (Res. No. 2018-16, 6-5-2018)

26 Secs. 30-401—30-405. - Reserved.

27 DIVISION 14. - AP AIRPORT DISTRICT

28 Sec. 30-406. - Purpose.

29 The AP Airport District is intended for municipal and private airports, providing service for passengers
30 and/or cargo.

1 (Res. No. 2018-16, 6-5-2018)

2 Sec. 30-407. - Permitted uses.

3 The following are the permitted uses in the AP Airport District:

- 4 (1) Municipal or private airports.
- 5 (2) Public or private hangar.
- 6 (3) Terminals.
- 7 (4) Facilities for passengers, cargo, and supply or repair of airplanes and aviation related
- 8 businesses.

9 (Res. No. 2018-16, 6-5-2018)

10 Sec. 30-408. - Conditional uses.

11 The following are the uses authorized by conditional permit in the AP airport district:

- 12 (1) Commercial and light industrial uses compatible with the airport facility plan and permitted uses.
- 13 (2) Government facilities, structures, or buildings. All uses are subject to the county airport ordinance
- 14 and any/all federal and state regulations.

15 (Res. No. 2018-16, 6-5-2018)

16 Secs. 30-409—30-412. - Reserved.

17 DIVISION 15. - ZONING SCHEDULE

18 Sec. 30-413. - Dimensional requirements.

19 SCHEDULE OF MINIMAL DIMENSIONAL REQUIREMENTS ^{(1), (3)}

	RR-1	RR-2	RR-3	A	A-1	A-2	A-4	C-1	I-1	F-1
Minimum required lot area (square feet and acres)	30,000 ⁽²⁾	1½ Acres	5 Acres ⁽⁸⁾	35 Acres ⁽⁶⁾	35 Acres ⁽⁶⁾	10 Acres ⁽⁸⁾	35 Acres ⁽⁶⁾	30,000	1 Acre	20 Acres ⁽⁸⁾
Minimum required average lot width	150	200	300 ⁽⁸⁾	300	300	300 ⁽⁸⁾	300	150	200	300 ⁽⁸⁾
Setback required										
Front	30 ⁽⁵⁾	30 ⁽⁵⁾	30 ⁽⁵⁾	30 ⁽⁵⁾	30 ⁽⁵⁾	30 ⁽⁵⁾	30 ⁽⁵⁾	30 ⁽⁵⁾	50 ⁽⁵⁾	30 ⁽⁵⁾

Side	10	10	10	10	10	10	10	10	10	10
Rear	40	40	40	40	40	40	40	20	40	40
Minimum floor area, dwelling (square feet)										
3 Bedrooms	700	700	700	700	700	700	700	700	700	700
2 Bedrooms	600	600	600	600	600	600	600	600	600	600
1 Bedroom	500	500	500	500	500	500	500	500	500	500
Building height limit	40 ⁽⁷⁾	40 ⁽⁷⁾	40 ⁽⁷⁾	40 ^{(4) (7)}	40 ^{(4) (7)}	40 ^{(4) (7)}	40 ^{(4) (7)}	40 ⁽⁷⁾	60 ⁽⁷⁾	40 ⁽⁷⁾

1

2 Notes:

3 (1) Unless specified elsewhere in this chapter or on the official zoning map the dimensional
 4 requirements of this schedule shall apply to the respective listed districts. A planned residential
 5 development may be approved by the land use and information committee as a conditional use
 6 in any zoning district that permits residential use, but not A and A-1 zoning districts. Requirements
 7 for the W-1 resource conservation and PUD planned unit development are contained on the
 8 official zoning maps.

9 (2) Minimum for one-family dwellings: Add 5,000 for each additional unit over one.

10 (3) Plus any additional area required by Wisconsin Administrative Code.

11 (4) Farm buildings are exempt from building height limit unless restricted in other sections or
 12 chapters. See section 30-658(d)(1) for the definition of farm buildings.

13 (5) See section 30-443 et seq. for additional setback requirements.

14 (6) Minimum lot size 40 acres (nominal ¼, ¼ section) with one-time additional split of a one to five
 15 acre parcel per 40 acres.

16 (7) Shoreland areas and Airport District may have different height restrictions.

17 (8) Density development allows for flexibility in the size and number of parcels to be created within
 18 a nominal 1/4, 1/4 of a section (40 acres), based on zoning district. The maximum development
 19 density credits shall be calculated by using the density development formula and rounding down
 20 to the nearest whole number. Development credits represent the total parcels into which the
 21 original zoned parcel may be divided, provided they meet all other applicable zoning and
 22 subdivision ordinances. Development credits are assigned to the existing parcel and parcels
 23 created based on the density development formula. These credits will determine whether created
 24 parcels can be further divided under the density standard. Persons purchasing or proposing to
 25 develop parcels should contact the Burnett County Land Services Department to determine if

1 development credits are available for the parcel. Density development is only allowed in the
2 following districts; RR-3, A-2 and F-1.

3 Condominium-type development, per WI § 703, may be permitted by conditional permit using
4 density development standards. The maximum density will be determined with the method used
5 for standard development. Condominium development in the RR-1 zoning district may also be
6 permitted using minimum standards of 30,000 feet ² area; 150 foot average lot width.

7 Density Development Formula

8 Number of acres divided by density standard for district equals number of total development
9 credits (rounded to nearest whole number).

10 For example: Forty acres divided by five acres (Density Standard for RR-3) equals eight
11 maximum development credits * for original parcel.

12 * (Preliminary survey required to demonstrate developable parcels exist)

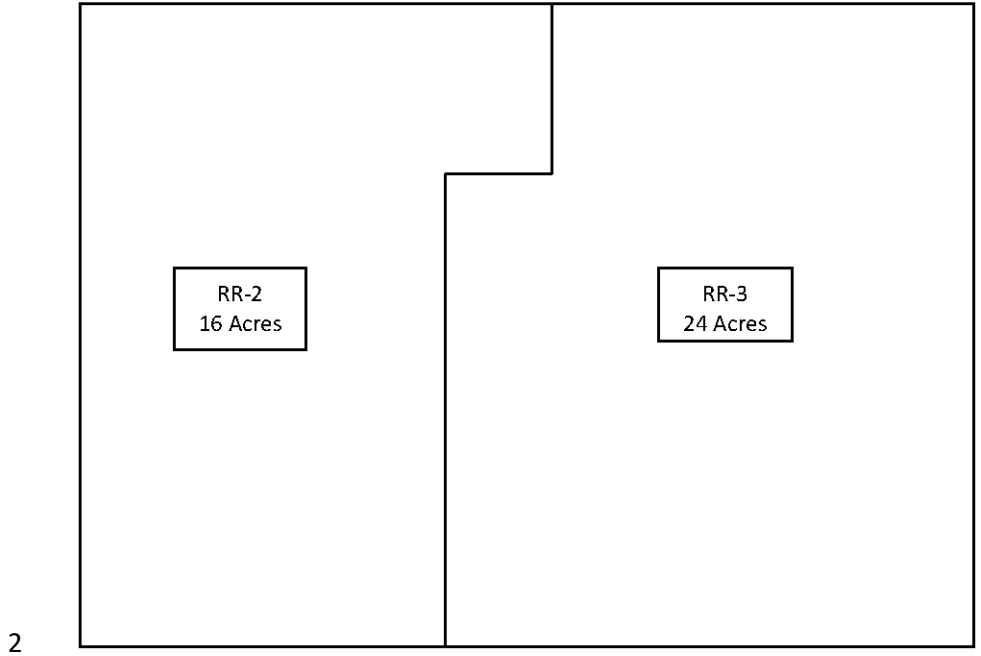
13 SCHEDULE OF DENSITY AND MINIMUM LOT SIZE ^{(1),(7)}

	RR-3	A-2	F-1
Density Standard (DS)	5	10	20
Maximum Development Density - Using Formula	Maximum 8 development credits	Maximum 4 development credits	Maximum 2 development credits
Minimum lot size using DS	1 acre *	1 acre *	1 acre *
Minimum lot width using DS	150 *	150 *	150 *

14

15 * Riparian parcels must meet minimum average lot width per zoning district.

16 Below is an example of how density development would be applied.



3 *A 24 acre parcel zoned RR-3*

4 *Step 1:* The maximum development density shall be calculated by dividing the acres of a zoned parcel
 5 by the zoning district density standard and rounding down to the nearest whole number to determine
 6 the total development credits.

7 RR-3: 24 acres divided by 5 density standard = 4.8 or 4 development credits.

8 *Step 2:* Development credits represent the total parcels upon which the original zoned parcel may be
 9 divided and meeting all other applicable zoning requirements.

1 A total of four development credits are available for the 24 acre lot. As a result, one development
2 credit is applied to the existing lot and three other lots could be created. All lots must be a
3 minimum of one acre and at least 150 feet in width.

4 *Step 3:* The land owner of the 24 acre parcel could create one lot at time or all three new lots at one
5 time. Development credits will be tracked within the land services department.

6 (Res. No. 2018-16, 6-5-2018)

7 Secs. 30-414—30-419. - Reserved.

8 DIVISION 16. - PRD PLANNED RESIDENTIAL DEVELOPMENT

9 Sec. 30-420. - Purpose.

10 A PRD Planned Residential Development is intended to permit smaller lots where the physical layout
11 of the lots is so arranged as to better control pollution, preserve ground cover and promote the objectives
12 of this chapter than would be possible if normal development standards were applied. This may be
13 accomplished by increasing shoreline setbacks and by clustering structures on one or more portions of the
14 parcel. A condition of all planned residential developments is the preservation of open space in perpetuity,
15 preferably along the shoreline, and, in nonshoreland areas, the maintenance of the natural features of the
16 land to the greatest extent possible.

17 (Res. No. 2018-16, 6-5-2018)

18 Sec. 30-421. - Requirements.

19 The land use and information committee may at its discretion, upon its own motion or upon petition,
20 authorize a planned residential development as a conditional use application as provided under article VIII
21 of this chapter. The committee may authorize a specific project upon finding after a public hearing that the
22 following facts exist:

23 (1) *Location and area.* The area proposed for home sites is located in a district that permits
24 residential use. Gross project area shall include total project area less any areas below the
25 ordinary high-water mark of navigable waters and may include lands in more than one zoning
26 district.

27 (2) *Pollution and erosion control.* The location and nature of the private on-site wastewater treatment
28 systems, which will serve the home sites individually or collectively, is in compliance with the
29 county sanitary code and Wis. Admin. Code ch. SPS 383.

30 (3) *Open space.* At least 50 percent of the project area shall be undivided and restricted in perpetuity
31 from further development. Open space may be:

32 a. Dedicated to the public.

33 b. Retained by the former owner, or held in individual ownership, while a nonprofit conservation
34 organization or other qualified organization holds a conservation easement prescribing the
35 acceptable uses for the common open space.

36 c. Held in common by the residents of the planned residential development.

37 d. Held as individual outlots by owners of the planned residential development.

38 e. Held by a nonprofit conservation organization acceptable to the county. The conveyance to
39 the nonprofit conservation organization must contain appropriate provisions for reversion in
40 the event that the organization becomes unwilling or unable to uphold the terms of the
41 conveyance.

1 (Res. No. 2018-16, 6-5-2018)

2 Sec. 30-422. - Dedication.

3 Land dedicated to the public must be accepted by action of the governing body of the accepting unit
4 of government. If the open space is to be held in common by owners of lots in the development, a
5 homeowner's association or similar legally constituted body shall be created to maintain it. Any restriction
6 placed on use of lands, which is required by this article, or which was placed as a condition of approval of
7 a planned residential development shall vest in the county the right to enforce the restriction against anyone
8 who has or acquires an interest in the land subject to the restriction.

9 (Res. No. 2018-16, 6-5-2018)

10 Sec. 30-423. - Open space.

11 Open space shall be deed- and plat-restricted to nonstructural agricultural, forestry, recreational or
12 environmental protection uses except that accessory structures essential to the open space uses may be
13 approved. A private on-site wastewater treatment system may be located in such an area provided no
14 suitable site is available on the lot served by the system. Open space shall be contiguous.

15 (Res. No. 2018-16, 6-5-2018)

16 Sec. 30-424. - Density.

17 The number of platted home sites shall not exceed 125 percent of those which would have been
18 possible if the same land were platted in accordance with the minimum lot sizes, setbacks and widths
19 provided by the applicable provisions of this chapter and chapter 58, pertaining to subdivisions. This figure
20 shall be determined by use of the development yield analysis provided in the application and approval
21 process of this section.

22 (Res. No. 2018-16, 6-5-2018)

23 Sec. 30-425. - Lot sizes, widths, setbacks, and vegetation protection.

24 The minimum lot size for such development shall be 30,000 square feet with a 150-foot minimum
25 average lot width and side yard setbacks of ten feet minimum, and 40 feet in total. Front yard setback shall
26 be 30 feet, and rear yard setback shall be 40 feet.

27 (Res. No. 2018-16, 6-5-2018)

28 Sec. 30-426. - Design guidelines for approval.

29 (a) Roadways, lots and building envelopes shall be located in areas where they will have the least effect
30 on forests, environmentally sensitive areas, crop land, pasture, meadow, farm buildings and historic
31 structures, and where they will retain or enhance the visual character of the rural landscape. However,
32 in resolving conflicts between these interests, priority shall be given to protection of waterways and
33 their buffers, steep slopes, regulated floodplains and avoidance of a fragmented landscape.

34 (b) All residential lots and dwellings shall be encouraged into clusters. Residential clusters shall be
35 located to minimize negative impacts on the natural, scenic and cultural resources of the site, and
36 conflicts between incompatible uses.

1 (Res. No. 2018-16, 6-5-2018)

2 Sec. 30-427. - Site development and land disturbing guidelines.

3 (a) Existing natural drainageways shall be retained to the greatest extent possible.

4 (b) Existing natural vegetation shall be preserved in areas where disturbance outside the building
5 envelope is not essential.

6 (Res. No. 2018-16, 6-5-2018)

7 Sec. 30-428. - Application procedure and approval process for a planned residential development.

8 (a) *Initial conference.* Before submitting a conditional use application for a planned residential
9 development, the subdivider shall schedule an appointment with the land services department staff to
10 discuss the procedure for approval of a planned residential development, including submittal
11 requirements and design standards.

12 (b) *Initial application.* After the initial conference, the subdivider shall submit a conditional use application
13 and a series of maps and descriptive information to the land services department according to the
14 following. Mapping for the initial application can be done in any combination of features as long as
15 individual map components can be distinguished and the relationship between map components can
16 be determined.

17 (1) *Inventory and mapping of existing resources including the following mapped at a scale of no less
18 than one inch equals 50 feet.*

19 a. Land contours based at a minimum upon the most recent Burnett County Lidar data.

20 b. United States Department of Agriculture Natural Resource Conservation Service soil type
21 locations and characteristics. Location of bedrock and areas of high potential for
22 groundwater contamination should also be noted.

23 c. Hydrological characteristics, including surface water bodies, floodplains, wetlands,
24 groundwater recharge and discharge areas, natural swales, drainageways and steep slopes.

25 d. Land cover on the site, according to general cover type, including comments on the health
26 and condition of trees and other vegetation.

27 e. Current and past land use, all buildings and structures on the land, cultivated areas, paved
28 areas, and all encumbrances, such as easements and covenants. Any waste sites,
29 brownfields or waste disposal practices should also be disclosed.

30 f. Known critical habitats for rare, threatened or endangered species.

31 g. Views of the site from surrounding roads, and/or nearby elevated areas, indicating on the
32 map where photographs were taken.

33 h. Unique geological resources, such as rock outcrops or glacial features.

34 i. Cultural resources, if applicable, such as historic buildings, archaeological sites, and burial
35 sites.

36 (2) *Development yield analysis.* The subdivider shall submit a table showing the maximum number
37 of dwelling units that would be permitted under this chapter, consistent with the minimum lot size,
38 lot widths, setbacks and other provisions of this chapter and compare it to the number of dwellings
39 proposed. Land that is undevelopable because of other laws and ordinances that prohibit
40 development in certain areas (e.g., floodways) shall be excluded from the development yield
41 analysis.

- 1 (3) *Site analysis and concept plan.* Using the inventory provided in subsection (b)(1) of this section,
2 the development yield analysis provided in subsection (b)(2) of this section, and the design
3 standards in sections 30-425 through 30-427, the subdivider shall submit a concept plan including
4 at least the following information at a scale of no less than one inch equals 50 feet:
- 5 a. Open space areas indicating which area is to remain undeveloped.
 - 6 b. Boundaries of areas to be developed and proposed general roadway and lot layout.
 - 7 c. Number and type of housing units proposed.
 - 8 d. Proposed methods for and location of water supply, stormwater management and sewage
9 treatment.
 - 10 e. Inventory of preserved and disturbed natural features and prominent views.
 - 11 f. Preliminary development envelopes showing areas for lawns, pavement, buildings and
12 grading.
 - 13 g. Proposed methods of ownership and management of open space.
- 14 (4) *General location map.* The subdivider shall submit a map showing the general outlines of existing
15 buildings, land use, and natural features such as water bodies, wetlands or wooded areas within
16 500 feet of the tract. This information may be presented on an aerial photograph at a scale of no
17 less than one inch equals 400 feet.
- 18 (c) *Review of initial application.* Within 30 days following the filing of a complete application for conditional
19 use, the land services department shall meet with the subdivider to review the application. Staff from
20 appropriate state agencies may also be requested by the county to review the conditional use
21 application. The land services department shall make the determination of whether the application is
22 complete. (For the purpose of this chapter, a complete application accepted by the land use and
23 information committee may include a preliminary plat as provided for in the subdivision control
24 ordinance codified in chapter 58, which may be subject to modification through the public hearing
25 process.) Upon determination that the application is complete, the application will be scheduled for a
26 public hearing for a conditional use permit as provided under article VIII of this chapter. (This public
27 hearing may include review of the preliminary plat.)
- 28 (d) *Review of conditional use.* The conditional use application for a planned residential development shall
29 be reviewed in accordance with the provisions of article VIII of this chapter, and the requirements of
30 this section. Approval of the conditional use application is required prior to the filing of the preliminary
31 plat as required under the subdivision control ordinance codified in chapter 58.

32 (Res. No. 2018-16, 6-5-2018)

33 Secs. 30-429—30-434. - Reserved.

34 ARTICLE III. - SUPPLEMENTARY REGULATIONS

35 DIVISION 1. - GENERALLY

36 Sec. 30-435. - Application of regulations.

37 The use of any land or water; the size, shape, and placement of lots; the use, size, height, type, and
38 location of structures thereon; and the provisions for open spaces shall be in compliance with the
39 regulations set forth on the "Official Zoning Map, Shoreland-Wetland Map and Floodplain Maps, Burnett
40 County, Wisconsin," and in the text of this chapter.

41 (Res. No. 2018-16, 6-5-2018)

1 Secs. 30-436—30-442. - Reserved.

2 DIVISION 2. - STANDARD DISTRICT REGULATIONS

3 Sec. 30-443. - Setback requirements on highways and roads.

- 4 (a) All state and U.S. numbered highways are hereby designated class A highways. The setback line for
5 class A highways and for any other roads designated as major roads on official maps in effect in the
6 county shall be 66 feet from road right-of-way as established by a Wisconsin licensed professional
7 land surveyor or 130 feet from centerline when no survey exists.
- 8 (b) All county trunk highways not otherwise designated as class A highways are hereby designated class
9 B highways. The setback for class B highways and for roads designated as arterial roads on official
10 maps in effect in the county shall be 42 feet from road right-of-way as established by a Wisconsin
11 licensed professional land surveyor or 75 feet from centerline when no survey exists.
- 12 (c) All town roads not otherwise designated class A or class B highways are hereby designated class C
13 highways. The setback for class C highways and for streets other than major and arterial roads
14 designated as such on official maps in effect in the county shall be 30 feet from road right-of-way as
15 established by a Wisconsin licensed professional land surveyor or 63 feet from centerline when no
16 survey exists.
- 17 (d) A setback equal to the average setback of all existing principal buildings located within 300 feet of a
18 proposed building site and on the same side of the road for class A, class B and class C highways,
19 shall be permitted where three of these buildings do not conform to the appropriate setback line. The
20 proposed principal building shall not be constructed closer than 25 feet to the right-of-way unless
21 allowed per subsection (h).
- 22 (e) When deemed necessary by the county land use and information committee in connection with
23 development such as highway improvement programs, property owners and public utilities may be
24 required to remove, at their own expense and without right of compensation, any structures erected
25 within setback lines.
- 26 (f) Any proposed or planned roads (e.g., frontage roads, service roads, access roads, etc.) indicated in
27 the county land use/zoning maps shall require all buildings to meet the required setbacks designated
28 above. Any proposed or planned roads not designated shall be considered class C highways for
29 setback purposes.
- 30 (g) Structural setbacks from privately constructed roads (except individual driveways) shall be 40 feet
31 from the centerline of the physical road or center of the easement when applicable.
- 32 (h) Within the unincorporated village overlay district a minimum structural setback distance of ten feet
33 from the right-of-way line of any street, road or alley shall be maintained. Special structural setback
34 reductions will be permitted within the unincorporated village overlay if there are at least three existing
35 principal buildings, built to less than the required setback (ten feet), within 300 feet on either side of
36 the proposed site, the reduced setback may be equal to but no closer than the setback of the closest
37 adjacent principal building.
- 38 (i) Public utility equipment without permanent foundations are allowed, such as; overhead telephone,
39 overhead electric, open fences less than ten feet in height, underground telephone, underground
40 electric, underground fiber optic, underground gas, underground public sewer, underground public
41 water as long as they have approval from the department/agency who has oversight of the
42 highway/road that it will not be a safety hazard. Public utility equipment with foundations and roofed or
43 enclosed buildings must be at least ten feet from any property line and must have approval from the
44 department/agency that has oversight of the highway/road that it will not be a safety hazard. No roofed
45 or enclosed building shall be more than ten feet in height. When deemed necessary by the county land
46 use and information committee in connection with development such as highway improvement
47 programs, property owners and public utilities may be required to remove, at their own expense and

1 without right of compensation, any such structures erected within setback lines. No public/private utility
2 pole, tower or structure located within any road right-of-way shall exceed a height of 75 feet.

3 (Res. No. 2018-16, 6-5-2018)

4 Sec. 30-444. - Principal structure density.

5 Only one principal structure is allowed per parcel. In commercial and industrial districts more than one
6 principal structure is allowed provided that the maximum potential density, as demonstrated by survey, is
7 not being exceeded.

8 (Res. No. 2018-16, 6-5-2018)

9 Sec. 30-445. - Excessive height permitted.

10 Heights of the following structures may exceed chapter limits for the district in which they are to be
11 located with the approval of the county land use and information committee via conditional use permit:
12 cooling towers, stacks, lookout towers, utility towers, water towers, spires, commercial radio and
13 commercial television aerials, masts, antennas and necessary mechanical appurtenances.

14 (Res. No. 2018-16, 6-5-2018)

15 Sec. 30-446. - Lot sizes.

16 (a) After adoption of this chapter, no lot area shall be so reduced that the dimensional and yard
17 requirements required by this chapter cannot be met. Lots existing and of record prior to adoption of
18 this chapter, but of substandard size, may be devoted to uses permitted in the district in which located.

19 (b) Substandard lots. A legally created lot or parcel that met minimum area and minimum average width
20 requirements when created, but does not meet current lot size requirements, may be used as a building
21 site if all the following apply:

22 (1) The substandard lot or parcel was never reconfigured or combined with another lot or parcel by
23 plat or survey pursuant to Wis. Stats. § 236.

24 (2) The substandard lot or parcel has never been developed with one or more of its structures placed
25 partly upon an adjacent lot or parcel. Removing a structure or structures placed partly upon
26 adjacent lot or parcel does not make the lots/parcels separate.

27 (3) The substandard lot or parcel is developed to comply with all other ordinance requirements.

28 (c) Lots created after adoption of this chapter and which are not served by public sewer systems shall
29 meet minimum requirements of the Burnett County Ordinances.

30 (Res. No. 2018-16, 6-5-2018)

31 Sec. 30-447. - Accessory uses and structures.

32 (a) Any permanent structure serving as an accessory use, if attached to the principal building, shall be
33 considered a part of the principal building. If such structure is not attached to the principal building, it
34 shall conform to the setback and other dimensional requirements of the district within which it is
35 located.

36 (b) A single (one per lot/parcel) bunkhouse/temporary guest quarters will be permitted by land use permit
37 where:

- 1 (1) The bunkhouse/temporary guest quarters shall be located within or as part of an accessory
2 structure.
- 3 (2) The bunkhouse/temporary guest quarters shall not exceed 50 percent of the gross floor area of
4 the accessory structure with a maximum of 499 square feet of habitable floor area. Square
5 footage is measured as all area within the exterior walls of the habitable area and all area within
6 the exterior walls of the entire area of the structure. Enclosed porches will be included in these
7 amounts, decks will not be included in these amounts. Although not habitable by definition
8 bathrooms, utility rooms, kitchens, entry ways, closets and interior stairwells will be included in
9 the square footage not to exceed 499. Storage area must be separate and segregated from any
10 habitable area (can have a door from the habitable area to the storage area).
- 11 (3) All setback requirements are met including road, property line and wetland.
- 12 (4) Minimum average lot width of 100 feet and minimum lot area of 30,000 square feet are provided.
- 13 (5) Plumbing, if installed, conforms to the county sanitary code.
- 14 (6) Leasing, rental or use as a residence is strictly prohibited.
- 15 (7) A document is recorded outlining use restrictions.
- 16 (8) The lot/parcel does not exceed the principal building density allowed.
- 17 (9) Not allowed in commercial or industrial districts.
- 18 (10) The POWTS on the lot must be sized to handle the number of occupants in the principal
19 structure.
- 20 (c) A single (one per lot/parcel) independent bunkhouse/temporary guest quarters will be permitted by
21 land use permit where:
 - 22 (1) The structure does not exceed 250 square feet of footprint. Square footage is measured as the
23 exterior wall area of the structure. Enclosed porches will be included in this amount, decks will
24 not be included in these amounts. Entry ways and interior stairwells will be included in the square
25 footage not to exceed 250.
 - 26 (2) Plumbing of the structure would be prohibited.
 - 27 (3) All setback requirements are met including road, property line and wetland.
 - 28 (4) Minimum average lot width of 100 feet and minimum lot area of 20,000 square feet are provided.
 - 29 (5) Leasing, rental or use as a residence is strictly prohibited.
 - 30 (6) A document is recorded outlining use restrictions.
 - 31 (7) The lot/parcel does not exceed the principal building density allowed.
 - 32 (8) Not allowed in Commercial or Industrial districts.
 - 33 (9) The height limit shall not exceed 20 feet as measured in Chapter 45 of the Burnett County
34 ordinances.
 - 35 (10) The POWTS on the lot must be sized to handle the number of occupants in the principal
36 structure.

37 (Res. No. 2018-16, 6-5-2018)

38 Sec. 30-448. - Drainage, sanitation and water supply.

- 39 (a) No principal building intended for human use or occupancy shall be erected, structurally altered, or
40 relocated on a lot, unless provision is made for safe and adequate facilities for water supply and
41 disposal of sewage in accordance with the regulations of the county sanitary code and the appropriate
42 requirements of the Wisconsin Administrative Code.

1 (b) The county zoning administrator shall not hereafter authorize a building to be erected, structurally
2 altered, or relocated which has a POWTS unless the plans for the system have been reviewed in
3 accordance with the provisions of the county sanitary code and the Wisconsin Administrative Code,
4 and a sanitary permit has been issued, if required. POWTS for dwelling units shall meet the location
5 requirements of the county sanitary code and the applicable minimum standards of the Wisconsin
6 Administrative Code.

7 (c) Planned unit developments shall be served by POWTS facilities that meet the requirements of the
8 county sanitary code and the applicable minimum standards of the Wisconsin Administrative Code.

9 (Res. No. 2018-16, 6-5-2018)

10 Secs. 30-449. - Contiguous parcels.

11 Contiguous parcels which are platted by either a Certified Survey Map, State Plat, or County Plat will
12 be treated as individual parcels. Ownership by the same individual of the contiguous lots does not make
13 the lots combined. Tax roll listing does not make platted lots combined. Setbacks must be met for each
14 individual parcel. The contiguous lots shall not be treated as a single parcel for Land Use/Zoning purposes
15 until the requirements of Burnett County Ordinance 58-29(c) or (d) have been met.

16 (Res. No. 2018-16, 6-5-2018)

17 Sec. 30-450. - Setbacks for structure eaves.

18 Up to a two foot wide eave will be allowed within any setback. Eaves greater than two feet wide will
19 need to meet the setbacks. No deck, platform, sidewalk, lean-to, overhang, walking surface or other
20 structure or structural component will be allowed within the setback unless permitted by other ordinances,
21 state law, federal law or variance.

22 (Res. No. 2018-16, 6-5-2018)

23 Sec. 30-451. - Setbacks for deposition of human remains.

24 The site for the deposition of human remains shall meet all setbacks including, but not limited to; lake,
25 stream, pond, river, wetlands, side line, front line, rear line and road right-of-way. This includes any above
26 or below ground items and/or structures such as; grave, cremation ashes, casket, vault, crypt, mausoleum,
27 columbarium, headstone, plaque, marker, urn or monument.

28 (Res. No. 2018-16, 6-5-2018)

29 Sec. 30-452. - Wetlands.

30 (a) A setback of 40 feet from the wetland to the nearest part of a building or structure shall be required
31 for all buildings and structures, except for those structures exempt under other provisions.

32 (b) Locating wetland boundaries. Where an apparent discrepancy exists between the wetland district
33 boundary shown on the Wisconsin Wetland Inventory Maps (as referenced in section 30-28 of this
34 chapter) and actual field conditions, the county shall contact the department to determine if the map is
35 in error. If the department determines that a particular area was incorrectly mapped as wetland or
36 meets the wetland definition but was not shown as wetland on the map, the county shall have the
37 authority to immediately grant or deny a permit in accordance with the applicable regulations based
38 on the department determination as to whether the area is wetland.

- 1 (c) Purpose to protect wetlands. Wetlands should be protected to prevent water pollution, protect aquatic
2 life and wildlife habitat, to preserve natural beauty, to reduce flood hazards to life and property. When
3 development is permitted in a wetland, the development should occur in a manner that minimizes
4 adverse impacts upon the wetland.
- 5 (d) Permitted uses. The following uses shall be allowed subject to the general zoning regulations:
- 6 (1) Activities and uses which do not require the issuance of a land use permit but which must be
7 carried out without filling, flooding, draining, dredging, ditching, tiling or excavating:
- 8 a. Hiking, fishing, trapping, hunting, swimming, boating, snowmobiling and skiing.
9 b. The harvesting of wild crops, such as marsh hay, ferns, moss, wild rice, berries, tree fruits
10 and tree seeds, in a manner that is not injurious to the natural reproduction of such crops.
11 c. The practice of silviculture, including the planting, thinning, and harvesting of timber, except
12 as regulated under chapter 45.
13 d. The pasturing of livestock.
14 e. The cultivation of agricultural crops.
15 f. The construction and maintenance of duck blinds that comply with state and federal hunting
16 regulations.
- 17 (2) Permitted uses which do not require a land use permit and which may involve filling, flooding,
18 draining, dredging, ditching, tiling or excavating but only to the extent specifically provided below:
- 19 a. Temporary water level stabilization measures necessary to alleviate abnormally wet or dry
20 conditions that would have an adverse impact on silvicultural activities if not corrected.
21 b. The cultivation of cranberries including flooding, dike and dam construction or ditching
22 necessary for the growing and harvesting of cranberries.
23 c. The maintenance and repair of existing agricultural drainage systems including ditching,
24 tiling, dredging, excavating and filling necessary to maintain the level of drainage required to
25 continue the existing agricultural use. This includes the minimum filling necessary for
26 disposal of dredged spoil adjacent to the drainage system provided that dredged spoil is
27 placed on existing spoil banks where possible.
28 d. The construction or maintenance of fences for the pasturing of livestock, including limited
29 excavating and filling necessary for such construction and maintenance.
30 e. The construction or maintenance of piers, docks or walkways built on pilings, including limited
31 excavating and filling necessary for such construction and maintenance.
32 f. The maintenance, repair, replacement or reconstruction of existing town and county highways
33 and bridges, including limited excavating and filling necessary for such maintenance, repair,
34 replacement or reconstruction.
- 35 (3) Uses which require the issuance of a land use permit and which may include limited filling,
36 flooding, draining, dredging, ditching, tiling or excavating, but only to the extent specifically
37 provided below:
- 38 a. The construction and maintenance of roads which are necessary to conduct silvicultural
39 activities or agricultural cultivation provided that:
- 40 1. The road cannot as a practical matter be located outside the wetland;
41 2. The road is designed and constructed to minimize the adverse impact upon the natural
42 functions of the wetland enumerated in this section;
43 3. The road is designed and constructed with the minimum cross-sectional area practical
44 to serve the intended use;

- 1 4. Road construction activities are to be carried out in the immediate area of the roadbed
2 only.
- 3 b. The construction and maintenance of nonresidential buildings provided that:
- 4 1. The building is essential for and used solely in conjunction with raising of waterfowl,
5 minnows, or other wetland or aquatic animals; or some other use permitted in a wetland;
- 6 2. The building cannot, as a practical matter, be located outside the wetland;
- 7 3. Such building is not designed for human habitation and does not exceed 500 square
8 feet in floor area; and
- 9 4. Only the limited filling or excavating necessary to provide structural support for the
10 building is authorized.
- 11 c. The establishment and development of public and private parks and recreation areas, natural
12 and outdoor education areas, historic and scientific areas, wildlife refuges, game bird and
13 animal farms, fur animal farms, fish hatcheries and public boat launching ramps and
14 attendant access roads, provided that:
- 15 1. Any private development is used exclusively for the permitted use and the applicant has
16 received a permit or license under Wis. Stats. ch. 29, where applicable.
- 17 2. Filling or excavating necessary for the construction or maintenance of public boat
18 launching ramps or attendant access roads is allowed only where such construction or
19 maintenance meets the criteria in subsections 30-452(d)(3)a.1.-4.; and
- 20 3. Ditching, excavating, dredging, or dike and dam construction in public and private parks
21 and recreation areas, natural and outdoor education areas, wildlife refuges, game bird
22 and animal farms, fur animal farms, and fish hatcheries is allowed only for the purpose
23 of improving wildlife habitat and to otherwise enhance wetland values.
- 24 d. The construction or maintenance of electric, gas, telephone, fiber optic, water and sewer
25 transmission and distribution facilities, by public utilities and cooperative associations
26 organized for the purpose of producing or furnishing heat, light, power or water to their
27 members provided that:
- 28 1. The transmission and distribution lines and related facilities cannot as a practical matter
29 be located outside the wetland; and
- 30 2. Such construction or maintenance is done in a manner designed to minimize adverse
31 impact upon the natural functions of the wetland enumerated in this section.

32 (Res. No. 2018-16, 6-5-2018)

33 Sec. 30-453. - Wetland prohibited uses.

34 Any use not listed in section 30-452 is prohibited.

35 (Res. No. 2018-16, 6-5-2018)

36 Sec. 30-454. - Resorts and condominiums.

37 The construction of additional rental cabins/dwellings within an existing resort or the construction of
38 additional dwelling units within a recorded condominium shall meet the minimum average lot width and
39 parcel size requirements of the zoning district standards. To determine the number of total cabins/dwelling
40 units allowed, take the total lot or parcel size and divide by the zoning district requirement. No principal
41 structure shall be located less than 20 feet from an existing principal structure and shall meet all road, lot
42 line, wetland and POWTS setbacks.

1 (Res. No. 2018-16, 6-5-2018)

2 Sec. 30-455. - Short-term rental.

3 Any person who maintains, manages, or operates a short-term rental, as defined in Wis. Stats.
4 66.0615(1)(dk), for more than ten nights each year shall obtain a Short-Term Rental License from the
5 county.

6 1. The license must be renewed annually. Once all the requirements listed below have been satisfied
7 and agreed to by the parcel owner, the Land Services Department will issue a license.

8 a. Private On-Site Wastewater Sanitary System (POWTS) shall accommodate design flow for
9 number of occupants being rented to and for the number of occupants being advertised for.

10 b. The use of camping units in conjunction with the rental of the parcel(s) is prohibited.

11 c. State license, as defined in Wis. Stats. 97.01(15k), shall be obtained and presented to the
12 Land Services Department prior to obtaining county license.

13 d. Applicant shall provide a local contact located within 50 miles of driving distance of the rental
14 parcel(s).

15 e. Property line(s) must be identified and designated so it will be clear to the tenant.

16 f. All current zoning violations must be fully resolved and corrected before a license will be
17 issued/renewed by the county.

18 g. County has permission to inspect the entire parcel during normal working hours before and
19 during license period to investigate any complaints or possible violations.

20 h. Private On-Site Wastewater Sanitary System (POWTS) shall be serviced/inspected per
21 Wisconsin Administrative Code requirements and reported to the county per requirements.

22 i. No parking allowed on road(s), in the road right-of-way, in ingress/egress easements, or on
23 top of Private On-Site Wastewater Sanitary System (POWTS) components.

24 j. The annual county license shall commence on February 1st and expire on January 31st. A
25 new license shall be obtained with any change of ownership, and shall be obtained prior to
26 operation by the new owner. Licenses not renewed by March 1st will be charged up to three
27 times the fee as the late fee.

28 k. Applicant shall provide a document that outlines rental guidelines. Items to be included in the
29 rental guidelines are: occupancy limit, parking requirements, garbage collection/service,
30 local contact name with phone number, emergency contact information (911, police, fire,
31 etc), state license # with state contact information, county contact information and a blank
32 area for the county license number.

33 l. A weather proof placard with a display area of at least five inches x seven inches with a font
34 size of at least 12 Times New Roman listing the guidelines from item (k) shall be posted on
35 an exterior wall of each habitable structure within two feet of the main entrance door. The
36 bottom of the placard shall be located five feet above the height of the sill plate of the main
37 entrance.

38 m. Additional rental guidelines can be required by the owner; however they are not required for
39 item (k) or (l).

40 n. Applicant can't be delinquent on property taxes or local room taxes.

41 o. Applicant shall pay the required county annual license fee.

42 2. Once the license is approved by the county, the county will send a copy of the license to all
43 adjacent property owners and to the town clerk.

1 3. If a conditional use permit (CUP) has been obtained in the past (and is still active, valid and
2 all CUP conditions have been satisfied), a license from the county is still required, the 2018
3 year license will be issued with no fee, in the 2019 year those will need to pay the renewal
4 fee.

5 (Res. No. 2018-16, 6-5-2018)

6 Secs. 30-456—30-479. - Reserved.

7 DIVISION 3. - OFF-STREET PARKING

8 Sec. 30-480. - Parking.

9 Any building hereafter erected or placed on a lot shall be provided with off-street parking spaces for
10 those using such building.

11 (1) Each parking space required must be at least 180 square feet of usable parking area.

12 (2) Residential uses shall be provided with at least one parking space for each dwelling unit.

13 (3) Commercial and industrial uses as listed and permitted in the zoning districts, shall be provided,
14 except as noted below, with one parking space for each 200 square feet of retail floor area for
15 commercial uses and one parking space for each 400 square feet of useable floor area for
16 industrial uses. However, restaurants, taverns and similar establishments shall be provided with
17 at least one space for each three seats devoted to patron use; motels, tourist cabins and similar
18 establishments, shall be provided with at least one space for each unit; drive-in eating stands
19 offering in-car service shall be provided with at least five spaces for each person employed to
20 serve customers.

21 (4) Public gathering uses shall be provided with at least one space for each three patrons to be
22 accommodated on the premises.

23 (5) Off-street parking will not be required in the unincorporated village overlay district (UVOD) where
24 parking is allowed and provided for on public right-of-way.

25 (Res. No. 2018-16, 6-5-2018)

26 Sec. 30-481. - Off-street loading and unloading.

27 Any commercial or industrial building hereafter erected or placed on a lot, shall be provided with
28 sufficient off-street loading and unloading space so that no public streets or alleys need be blocked by such
29 activities. In the industrial district such buildings shall be provided with a minimum of 400 square feet of off-
30 street loading and unloading space.

31 (Res. No. 2018-16, 6-5-2018)

32 Sec. 30-482. - Driveways and private roads.

33 (a) Private roads are described as those serving more than one parcel. All private roads serving multiple
34 parcels shall be a minimum width of 33 feet. All private roads which serve new agricultural, industrial,
35 residential or commercial buildings shall meet the following within 60 days of land use permit issuance:

36 (1) Private roads shall have a minimum clearance width of 20 feet. Any curves in private roads must
37 not be less than 100-foot radius.

38 (2) Overhead clearance shall be established at a minimum height of 13 feet.

- 1 (3) Private roads must provide an adequate turnaround area that will accommodate a 30-foot long
2 fire truck. The turnaround space can be provided by one of the following methods:
- 3 a. If a circle private road is constructed, it must have a radius of no less than 35 feet to the
4 centerline; or
- 5 b. A turnaround space free of trees and other obstructions may be provided if it has the
6 dimensions of not less than 60 feet by 50 feet.
- 7 (b) Driveways are described as serving only one parcel. All driveways which serve new agricultural,
8 industrial, residential or commercial buildings that are greater than 75 feet from a public or private road
9 shall meet the following within 60 days of land use permit issuance:
- 10 (1) Driveways shall have a minimum clearance width of 20 feet. Any curves in driveways must not
11 be less than 100-foot radius.
- 12 (2) Overhead clearance shall be established at a minimum height of 13 feet.
- 13 (3) Driveways exceeding 150 feet in length must provide an adequate turnaround area that will
14 accommodate a 30-foot long fire truck. The turnaround space can be provided by one of the
15 following methods and shall be within 75 feet of the principal building:
- 16 a. If a circle drive is constructed, it must have a radius of no less than 35 feet to the centerline;
- 17 b. A turnaround space free of trees and other obstructions may be provided if it has the
18 dimensions of not less than 60 feet by 50 feet; or
- 19 c. A turnout may be provided with the following dimensions: the length shall be a minimum of
20 30 feet. The width at the entrance shall also be a minimum of 30 feet. The turnout may be
21 trapezoidal in shape, thereby tapering down to a minimum of 20 feet at the rear. In addition,
22 a minimum of 40 feet of driveway must be provided between the building and the turnout to
23 allow enough room to back a 30-foot long fire truck into the turnout.
- 24 (c) Exemptions from the provisions of this section would include:
- 25 (1) New buildings that are 75 feet or less from a public or private road.
- 26 (2) Those portions of both private roads and driveways that are restricted by existing easement.
- 27 (d) In the interest of public safety and better delivery of emergency services, the county board encourages
28 and recommends that existing private roads and driveways be upgraded to these minimum standards.

29 (Res. No. 2018-16, 6-5-2018)

30 Secs. 30-483—30-489. - Reserved.

31 DIVISION 4. - FENCES AND RETAINING WALLS

32 Sec. 30-490. - Fences.

- 33 (a) Solid fences. A solid fence is considered to be wood panels, wood boards, metal panels, glass panels,
34 or any other type of fence structure besides chain link, wood rail, or wire.
- 35 (b) Agricultural/livestock open type fences might be exempt under other statutes. These are only allowed
36 in zoning districts which allow livestock or via a conditional use permit in other districts.
- 37 (c) Open fences. An open fence is considered to be a chain link, wood rail or wire.
- 38 (d) Fence height is measured from the lowest original grade at the fence location perpendicular to the
39 slope to the highest point of any fence component.
- 40 (e) Any open or solid fence ten feet or less in height is allowed to be placed on the side, front, or rear lot
41 line with a setback of zero feet and a wetland setback of five feet. Lake setbacks still apply in this case.

- 1 (f) Any open or solid fence ten feet or less in height is allowed to be placed on the road right-of-way line
2 with a setback of zero feet and a wetland setback of five feet. Lake setbacks still apply in this case.
- 3 (g) No county land use permit will be required for open or solid fences if they comply with the above
4 criteria.
- 5 (h) Any open or solid fence over ten feet in height will be treated as an accessory structure and must
6 meet all accessory structure setback requirements and requires a land use permit.

7 (Res. No. 2018-16, 6-5-2018)

8 Sec. 30-491. - Retaining walls.

- 9 (a) Any retaining wall three feet or less in height is allowed to be placed on the road right-of-way line with
10 a setback of zero feet. These retaining walls will also have a side, front and rear setback of zero feet.
11 These retaining walls will have a wetland setback of ten feet. Lake/river setbacks must be met. No
12 land use permit is required for these.
- 13 (b) Any retaining wall with a height greater than three feet and less than six feet is allowed to be placed
14 with a road right-of-way setback of ten feet. These retaining walls will also have a side, front and rear
15 setback of ten feet. These retaining walls will have a wetland setback of 20 feet. A land use permit will
16 be required for any retaining wall with a height greater than three feet. Lake/river setbacks must be
17 met.
- 18 (c) Any retaining wall with a height greater than six feet and less than ten feet must meet road right-of-
19 way setbacks. These retaining walls will also be required to meet all side, front and rear setbacks.
20 These retaining walls will have a wetland setback of 40 feet. A land use permit is required for any
21 retaining wall with a height greater than three feet. Lake/river setbacks must be met.
- 22 (d) Any retaining wall ten feet or greater in height will require engineered drawings and must be certified
23 by a Wisconsin professional engineer within one month of construction completion. The certification
24 must be submitted to the county land services department within one month of construction
25 completion. A land use permit is required for these and all setbacks must be met. Lake/river setbacks
26 must be met.

27 (Res. No. 2018-16, 6-5-2018)

28 Secs. 30-492—30-520. - Reserved.

29 ARTICLE IV. - SIGN REGULATIONS

30 Sec. 30-521. - Definitions.

31 The following words, terms and phrases, when used in this article, shall have the meanings ascribed
32 to them in this section, except where the context clearly indicates a different meaning:

33 *Commercial speech* means any sign wording, logo or other representation advertising a business,
34 profession, commodity, service or entertainment for business purposes.

35 *Noncommercial speech* means any message that is not commercial speech, which includes, but is not
36 limited to, messages concerning political, religious, social, ideological, public service and informational
37 topics.

38 *Nonconforming sign* means any sign which was lawful prior to but which does not comply with the
39 terms of this article (or its amendment).

1 *Ordinary high-water mark* means the point on the bank or shore up to which the presence and action
2 of surface water is so continuous as to leave a distinctive mark such as erosion, destruction or prevention
3 of terrestrial vegetation, predominance of aquatic vegetation or other easily recognized characteristic.

4 *Sign* means a display, illustration, structure or device that directs attention to an idea, object, product,
5 place, activity, person, institution, organization or business.

6 *Sign, area*, means the total size of the sign including all components.

7 *Sign, banner*, means any sign of lightweight fabric or similar material that is permanently mounted to
8 a pole or a building at one or more edges. Flags that comply with section 30-523(d)(3) shall not be
9 considered banners.

10 *Sign, beacon*, means any light with one or more beams directed into the atmosphere or directed at
11 one or more points not on the same zone lot as the light source; also, any light with one or more beams
12 that rotate or move.

13 *Sign, building*, means any single-faced sign painted on, attached to or erected against the exterior wall
14 of a building, structure, marquee, canopy or awning. Also including any sign placed on the interior of a
15 window or painted on a window such that it can be read from the outside of the building.

16 *Sign component* means any element of a sign or its source of support (excluding a building), including
17 but not limited to support structure, accessories, wiring, framing. Paint, vinyl, paper, fabric, light bulbs,
18 diodes, or plastic copy panels on a sign do not constitute components.

19 *Sign, freestanding*, means any sign supported by structures or supports that are placed on or anchored
20 in the ground and that are independent from any building or other structure, including, but not limited to, a
21 ground-mounted sign, detached sign, pole sign, pylon sign or monument sign.

22 *Sign, incidental*, means a sign that is not legible to a person of ordinary eyesight with vision adequate
23 to pass a state driver's license exam standing at ground level at a location on the public right-of way or on
24 other private property.

25 *Sign, monument*, means a freestanding sign where the base of the sign structure is on the ground.

26 *Sign, off-premises*, means a sign, which displays a commodity, product, service, activity or any other
27 person, place, thing or idea other than noncommercial speech, which is not located, found or sold on the
28 premises upon which such sign is located.

29 *Sign, off-premises directional*, means a sign displayed for the sole purpose of assisting wayfinding
30 through disclosure of no more than the name of a place, its distance from the sign and one directional
31 arrow.

32 *Sign, on-premises*, means a sign which only displays a commodity, product, service, activity or any
33 other person, place, thing or idea, which is located, found or sold on the premises upon which such sign is
34 located, or a noncommercial speech.

35 *Sign, on-premises directional*, means a sign at the exit or entrance of premises that have two or more
36 driveways.

37 *Sign, portable*, means any sign not permanently attached to the ground or other permanent structure,
38 or a sign designed to be transported, including, but not limited to, signs designed to be transported by
39 means of wheels; signs converted to A- or T-frames; balloons used as signs; umbrellas used for advertising;
40 and signs attached to or painted on vehicles parked and visible from the public right-of-way, unless said
41 vehicle is used for transportation in the normal day-to-day operations of the business.

42 *Sign, projecting*, means any sign affixed to a building or wall in such a manner that its leading edge
43 extends more than six inches beyond the surface of such building or wall.

44 *Sign, property address*, means a sign as provided for in section 54-40 et seq., the county uniform rural
45 numbering system.

46 *Sign, roof*, means any sign erected and constructed wholly on and over the roof of a building, supported
47 by the roof structure and extending vertically above the highest portion of the roof.

1 *Sign, special event*, means a sign that is temporary in nature and is not permanently mounted or
2 attached to the ground or sign surface, and is used for special events, such as but not limited to, grand
3 openings, promotions, seasonal sales, garage sales, craft sales, graduation or birthday parties, festivals or
4 fairs.

5 *Sign, temporary*, means any sign that is used only for a limited period of time and is not permanently
6 mounted.

7 (Res. No. 2018-16, 6-5-2018)

8 Sec. 30-522. - Findings and purpose.

9 (a) *Findings of fact*. The county board hereby finds as follows:

- 10 (1) Exterior signs have a substantial impact on the character and quality of the environment.
- 11 (2) Signs provide an important medium through which individuals may convey a variety of messages.
- 12 (3) Signs can create safety hazards that threaten the public health, safety or welfare. Such a safety
13 threat is particularly great for signs that are structurally inadequate, or that may confuse or distract
14 drivers or pedestrians, or that may interfere with official directional or warning signs.
- 15 (4) Signs can also threaten the public welfare by creating aesthetic concerns and detriments to
16 property values. Such aesthetic concerns and detriments to property values are particularly great
17 when an accumulation of signs results in visual clutter, or when one or more signs spoil vistas or
18 views, or when one or more signs add or increase commercialism in noncommercial areas.
- 19 (5) The ability to erect signs serving certain functions, such as an address sign or a sign announcing
20 that the property on which it sits is for sale or for lease is an integral part of nearly every property
21 owner's ability to realize the fundamental attributes of property ownership. The same cannot be
22 said for signs serving other functions, such as billboards erected so as to be visible from public
23 rights-of-way. Such signs are primarily designed to take advantage of an audience drawn to that
24 location by the public's substantial investment in rights-of-way and other public property.
- 25 (6) Signs serving certain other functions, such as small signs that serve a purely directional function,
26 are necessary to enable visitors or residents to efficiently reach their intended destinations.
27 Experience teaches that citizens often plan as if such signs will be present in those settings, so
28 in the absence of such signs, frustration and disorientation will result, and time and fuel will be
29 wasted.
- 30 (7) With one narrow exception, only static signs (which change, if at all, only on rare occasions when
31 they are repainted or covered with a new picture) constitute a customary use of signage in the
32 county. The only nonstatic signs that constitute a customary use of signage in the county are
33 components of on-premises signs for which frequent changes are necessary for the purpose of
34 updating numerical hour-and-minute, date, or temperature information. Such signs are unique
35 because their accuracy depends upon their ability to frequently change, and because in their
36 customary use such signs are less apt to distract drivers or pedestrians to a dangerous degree
37 than other types of nonstatic signs. In Commercial zoning districts a digital sign is allowed to
38 change its message once every six seconds. Each change of message shall be accomplished in
39 one second or less.
- 40 (8) No signs that exceed the size or spacing limitations of this section constitute a customary use of
41 signage in the county.
- 42 (9) The county's land use regulations have included the regulation of signs in an effort to foster
43 adequate information and means of expression and to promote the economic viability of the
44 community, while protecting the county and its citizens from a proliferation of signs of a type, size,
45 location and character that would adversely impact upon the aesthetics of the community or
46 threaten health, safety or the welfare of the community. The appropriate regulation of the physical

1 characteristics of signs in the county and other communities has had a positive impact on the
2 safety and the appearance of the community.

3 (b) *Purpose.* The purpose of this section is to:

4 (1) Regulate signage in a manner that does not create an impermissible conflict with statutory,
5 administrative, or constitutional standards, or impose an undue financial burden on the county.

6 (2) Provide for fair and consistent enforcement of the sign regulations set forth herein under the
7 zoning authority of the county.

8 (3) Improve the visual appearance of the county while providing for effective means of
9 communication and orientation, particularly in those settings in which the need for such
10 communication or orientation is greater, consistent with constitutional guarantees and the
11 county's findings and other purposes.

12 (4) Maintain, enhance and improve the aesthetic environment of the county, including its scenic
13 views and rural character consistent with the county land use plan purpose of each zoning district,
14 by preventing visual clutter that is harmful to the appearance of the community, protecting vistas
15 and other scenic views from spoliation, and preventing or reducing commercialism in
16 noncommercial areas.

17 (5) Regulate the number, location, size, type, illumination and other physical characteristics of signs
18 within the county in order to promote the public health, safety and welfare.

19 (c) *Effective date.* This article shall be effective on January 21, 2009.

20 (Res. No. 2018-16, 6-5-2018)

21 Sec. 30-523. - Provisions applicable to all signs.

22 (a) *Applicability.* The following regulations and standards are applicable to all signs in all zoning districts,
23 including permanent, temporary, on-premises and off-premises signs, unless otherwise provided by
24 this section:

25 (b) *Substitution clause and sign content.*

26 (1) Subject to the landowner's consent, noncommercial speech of any type may be substituted for
27 any duly permitted or allowed commercial speech; provided, that the sign structure or mounting
28 device is legal without consideration of message content. Such substitution of message may be
29 made without any additional approval or permitting. This provision prevails over any provision to
30 the contrary in this article. The purpose of this provision is to prevent any inadvertent favoring of
31 commercial speech over noncommercial speech, or favoring of any particular noncommercial
32 message over any other noncommercial message. This provision does not create a right to
33 increase the total amount of signage on a lot or parcel, nor does it affect the requirement that a
34 sign structure or mounting device be properly permitted.

35 (2) All noncommercial speech is considered on-premises signage and is entitled to the privileges
36 that on-premises signs receive under this section.

37 (3) No commercial speech is allowed on a sign, other than a message drawing attention to a
38 business or service legally offered on the premises, except as allowed in section 30-525(c) and
39 (e).

40 (c) *Signs in the public right-of-way.*

41 (1) No sign or its structural components shall be erected or temporarily placed within any road,
42 highway, right-of-way, public easement or upon any public property, except for the following,
43 which may be placed without a permit:

44 a. Public signs erected by or on behalf of a government body for the purpose of carrying out an
45 official duty or responsibility, including but not limited to posting legal notices, identifying

- 1 property, or to direct or regulate pedestrian or vehicular movements or pertaining to traffic
2 control or safety.
- 3 b. Property address signs per chapter 54, article II, division 2, the county uniform rural
4 numbering system.
- 5 c. Information signs of a public utility regarding its poles, lines, pipes or facilities.
- 6 d. Signs erected by a governmental agency, a public utility company or a contractor doing
7 authorized or permitted work within the public right-of-way, for the purpose of ensuring
8 safety.
- 9 (2) Unauthorized signs erected or temporarily placed within any road, highway, right-of-way, public
10 easement or upon any public property may be removed by the county or town in which the sign
11 is located at the sign owner's expense.
- 12 (d) *Signs exempt from regulation.* The following signs shall be exempt from regulation under this section:
- 13 (1) Governmental signs erected by or on behalf of a government body for the purpose of carrying
14 out an official duty or responsibility, including but not limited to posting legal notices, identifying
15 public property and indicating a public use except any of these signs larger than 32 square feet
16 must meet setback, size, placement and illumination requirements.
- 17 (2) Signs that are traffic control devices and are permitted or allowed by the state manual on uniform
18 traffic control devices published by the state department of transportation.
- 19 (3) Up to three flags on a single lot or parcel containing only noncommercial speech the combined
20 area of which is less than 100 square feet in size. Flags not within this definition are deemed
21 banners and freestanding signs subject to permit. For purposes of this subsection, a single lot
22 includes but is not limited to an area to which a member of a condominium association,
23 cooperative association, or residential real estate management association has a separate
24 ownership interest or a right to exclusive possession or use.
- 25 (4) Interior signs located completely within a building and not visible from outside the building.
- 26 (5) Incidental signs.
- 27 (6) Temporary freestanding signs, containing no commercial speech, two square feet or less in size
28 in farm fields.
- 29 (7) Temporary freestanding signs, containing no commercial speech, 36 square inches or less in
30 size in any lawn.
- 31 (e) *Suspension of certain size, shape, placement and content restrictions of signs during an election*
32 *campaign period.*
- 33 (1) Subject only to the exceptions in subsection (e)(5) of this section, during an election campaign
34 period, signs containing noncommercial speech may be placed upon residential property
35 notwithstanding any other restriction in this section of the size, shape, placement or content of
36 any sign.
- 37 (2) For purposes of this subsection, the term "election campaign period" means:
- 38 a. In the case of an election for office, the period beginning on the first day for circulation of
39 nomination papers by candidates, or the first day on which candidates would circulate
40 nomination papers were papers to be required, and ending on the day of the election.
- 41 b. In the case of a referendum, the period beginning on the day on which the question to be
42 voted upon is submitted to the electorate and ending on the day on which the referendum is
43 held.
- 44 (3) If the owner of the property has rented some or all of the property to another, the renter may
45 exercise the right in any area of the property that he or she occupies exclusively, and the owner

1 of residential property may exercise the right in any portion of the property not occupied
2 exclusively by a renter.

3 (4) If another part of this section, including the substitution clause provisions of section 30-523(b)
4 creates a right to erect or display a particular type of sign, this subsection does not in any way
5 limit the exercise of that right, whether or not the sign is erected or displayed during an election
6 campaign period.

7 (5) Exceptions.

8 a. No owner or renter may place a sign that is contrary to a size, shape, or placement regulation
9 of this section if:

10 1. Such regulation is necessary to ensure traffic or pedestrian safety; or

11 2. The sign has an electrical, mechanical or audio auxiliary.

12 b. This section shall not affect the county's authority to enforce any regulation against a sign
13 that is prohibited from being erected or displayed under Wis. Stats. § 12.035 or 84.30.

14 (f) *Prohibited signs.* All signs, other than those permitted herein, shall be prohibited, including but not
15 limited to:

16 (1) Signs that fail to satisfy one or more of the applicable regulations set forth in sections 30-523
17 and 30-524.

18 (2) Beacons except those associated with emergencies and aircraft facilities.

19 (3) Bench signs.

20 (4) Bus shelter signs.

21 (5) Flying signs, such as blimps or kites, designed to be kept aloft by mechanical, wind, chemical or
22 hot air means that are attached to the property, ground or other permanent structure.

23 (6) Inflatable signs that are attached to the property, ground or other permanent structure, including
24 but not limited to balloons.

25 (7) Signs and components and elements of faces of signs that move, shimmer, or contain reflective
26 devices.

27 (8) Signs which emit any odor, noise or visible matter other than light.

28 (9) Signs painted directly on a building, fence, tree, and stone or similar object, except those on
29 windows or buildings as allowed in sections 30-525(a) and 30-525(b)(5).

30 (10) Off-premises signs, except as allowed in sections 30-523(e), 30-525(c) and (e), and 30-526(a).

31 (11) Pennants.

32 (12) Portable signs in excess of 32 square feet. Each parcel is allowed one portable sign up to 32
33 square feet in size. This sign must meet all other requirements such as setbacks, height,
34 placement and illumination standards.

35 (13) Projecting signs.

36 (14) Roof signs.

37 (15) Signs on utility poles (except for utility company signs for safety and informational concern).

38 (16) No advertising message or sign shall be affixed to any transmission facility.

39 (17) A vehicle used as a sign or as the base for a sign where the primary purpose of the vehicle in
40 that location is its use as a sign.

41 (Res. No. 2018-16, 6-5-2018)

1 Sec. 30-524. - Standards.

2 (a) *Placement standards.*

- 3 (1) Signs shall not be placed on any property without the property owner's written approval.
- 4 (2) Building signs shall be placed below the roofline.
- 5 (3) No person shall place a sign which will obstruct or interfere with a driver or pedestrian's ability to
6 see a road, highway, traffic sign, signal, railway crossing, crossroad or crosswalk. No sign or its
7 structural components shall be erected or temporarily placed within the vision triangle of a road
8 or highway.
- 9 (4) Double-faced signs shall be placed back-to-back (parallel) with not more than 18 inches between
10 facings.

11 (b) *Dimensional standards.*

- 12 (1) Every portion of any sign and its structural components and mounting devices must meet the
13 specified setbacks.
- 14 (2) Signs shall be setback at least ten feet from any right-of-way.
- 15 (3) Signs shall be setback at least 20 feet from all side and rear yard lot lines.
- 16 (4) Freestanding signs shall be separated from other structures by a minimum of ten feet, measured
17 from edge of roof overhang to sign.
- 18 (5) The maximum height of any freestanding sign shall be 20 feet above the average elevation at
19 the site of the sign.
- 20 (6) Sign area or size will be measured by the smallest square, rectangle or combination thereof
21 which will encompass the entire sign, including the writing, representation, emblem or other
22 display, together with any material or color forming an integral part of the background of the
23 display or used to differentiate the sign from the backdrop or structure against which it is placed.
24 It will not include the base, apron, supports, structural members, framework, poles, roof,
25 embellishments or decorative base when such area meets the other regulations of this article.
- 26 (7) Multifaced signs shall not exceed two times the allowed square footage of single-faced signs.

27 (c) *Illumination standards.*

- 28 (1) Externally illuminated signs shall have a shielded light source, which is downwardly directed.
- 29 (2) Illuminated signs shall be designed so as not to direct any light or produce glare onto adjacent
30 properties or toward navigable waters.
- 31 (3) The county may specify the hours a sign may be illuminated and limit its brightness while
32 illuminated. The hours of illumination or brightness limitations may be established at any time,
33 including during the life of the sign.
- 34 (4) The lighted portions of an auxiliary canopy shall be backlit and considered sign area, which will
35 be limited by the wall sign regulations of the underlying zoning district.
- 36 (5) Signs and sign components and elements of faces of signs shall not flash, move, travel or use
37 animation. In Commercial zoning districts a digital sign is allowed to change its message once
38 every six seconds. Each change of message shall be accomplished in one second or less.
- 39 (6) Unless a sign's only illumination is external and uncolored, the following additional regulations
40 shall also apply to that sign:
 - 41 a. No illuminated off-premises sign which changes in color or intensity of artificial light at any
42 time while the sign is illuminated shall be permitted.
 - 43 b. No illuminated on-premises sign which changes in color or intensity of artificial light at any
44 time while the sign is illuminated shall be permitted, except one for which the changes are

- 1 necessary for the purpose of correcting hour-and-minute, date, temperature information or
2 in Commercial zoning districts a digital sign is allowed to change its message once every six
3 seconds. Each change of message shall be accomplished in one second or less.
- 4 c. A sign that regularly or automatically ceases illumination for the purpose of causing the color
5 or intensity to have changed when illumination resumes shall fall within the scope of the
6 prohibitions of subsections (a) and (b) of this section.
- 7 d. The scope of prohibitions of subsection (c)(6) of this section include, but are not limited to,
8 any sign face that includes a video display, LED lights that change in color or intensity,
9 "digital ink," and any other method or technology that causes the sign face to present a series
10 of two or more images or displays.
- 11 (d) *Construction and maintenance standards.*
- 12 (1) All signs, supports and accessories and construction shall meet applicable state building codes
13 and the Uniform Sign Code and the Uniform Building Code as published by the International
14 Conference of Building Officials, to ensure that the signs and their construction are structurally
15 sound and safe.
- 16 (2) Sign display surfaces shall be properly coated or covered, attached and maintained.
- 17 (3) Off-premises signs shall contain the sign owner's name, address and phone number in the lower
18 left corner on the back of the sign. It must be visible and readable by a person standing on the
19 ground without using magnification.
- 20 (4) All signs using electric power shall have a cutoff switch on the outside of the sign and on the
21 outside of the building or structure to which the sign is attached.
- 22 (5) All signs, supports and accessories shall be maintained in good repair.
- 23 (6) When any use is discontinued for a period of 180 consecutive days, all signs and sign supports
24 relating to that use shall be removed.
- 25 (7) Signs that do not carry fully readable messages are in structural disrepair or damaged and are
26 left without repair for 60 consecutive days shall be removed.
- 27 (e) *Sign maintenance and repair.*
- 28 (1) Signs and their structural components may be maintained or repaired with a land use permit for
29 sign maintenance and repair, provided there is no enlargement or alteration to the sign, mounting
30 devices or structural components of the sign.
- 31 (2) A permit is not required if the only change is to a sign's message or copy, provided there is no
32 enlargement or alteration to the sign or structural components of the sign. This does not relieve
33 the owner of the need to comply with every applicable legal requirement other than the duty to
34 obtain a permit.
- 35 (f) *Overlay districts.*
- 36 (1) Signs in the overlay districts are allowed subject to the standards and permitting requirements of
37 the underlying zoning district.
- 38 (2) An on-premises sign in the shoreland overlay districts under chapter 45, pertaining to shoreland
39 regulations, is allowed subject to the following additional standards:
- 40 a. A land use permit for signage is required for all permanent signs.
- 41 b. Any sign visible from the water shall be setback to meet the setbacks from the ordinary high-
42 water mark (OHWM).
- 43 c. Maximum area of any such sign on a riparian lot shall be 32 square feet, unless in a
44 Commercial zoning district then the maximum sign area shall be determined based on other
45 standards in this chapter.

1 (3) An on-premises sign in the floodplain district is allowed subject to the following additional
 2 standards:

3 a. A land use permit for signage is required for all permanent signs.

4 b. Any sign in a designated floodplain boundary shall be subject to all provisions of the county
 5 floodplain ordinance codified in chapter 22.

6 (Res. No. 2018-16, 6-5-2018)

7 Sec. 30-525. - Sign types.

8 (a) *Signs permitted by zoning district.* The following tables identify the signs allowed in each zoning
 9 district, and the circumstances in which certain types of signs are permitted if those signs are not
 10 prohibited as set forth in section 30-523(f), satisfy all other applicable regulations set forth in sections
 11 30-523 and 30-524 and satisfy the specific requirements that are identified by sign type in subsections
 12 (b), (c), (d) and (e) of this section.

Sign Type =		On-Premises							Off-Premises	
Zoning District		Freestanding	On Building	Area or Neighborhood	Agricultural	Home Occupation	Directional	Directional	Additional Standards May Apply	
A	Exclusive Agriculture	A/P	P	N	A	A	P	P	Yes	
A-1	Agricultural Transition	A/P	P	N	A	A	P	P	Yes	
A-2	Agricultural-Residential	A/P	N	P	A	A	P	P	Yes	
A-4	Agriculture/Forestry/Residential	A/P	N	P	A	A	P	P	Yes	
AP	Airport	P	P	P	N	N	P	P	Yes	
C-1	Commercial	P	P	P	N	N	P	P	Yes	

F-1	Forestry	P	P	P	N	N	P	P	Yes
I-1	Industrial	P	P	P	N	N	P	P	Yes
RR-1, 2, 3	Residential-Recreational	A/P	N	P	A	A	P	P	Yes
SW-1	Shoreland-Wetland (See chap 45 for definition of this district)	P	N	N	N	N	P	P	Yes
W-1	Resource Conservation	P	N	N	N	N	P	P	Yes

1

2 A = Allowed without permit but subject to compliance with all other applicable regulations of this section.

3 P = Land use permit for signage required but subject to compliance with all other applicable regulations of this section.

5 A/P = Either allowed without a land use permit or allowed with a land use permit subject to compliance with all other applicable regulations of this section.

7 N = Not permitted.

8

TABLE 2. TEMPORARY SIGNS PERMITTED BY ZONING DISTRICT

Sign Type =		On-Premises					Off-Premises		
Zoning District		Construction	Development	Real Estate	Employment	Special Event	Directional	Electrical	Additional Standards May Apply
A	Exclusive Agriculture	A	A	A	N	A	A	A	Yes

A-1	Agricultural-Transition	A	A	A	A	A	A	A	Yes
A-2	Agricultural-Residential	A	A	A	A/N	A	A	A	Yes
A-4	Agriculture/Forestry/Residential	A	A	A	A/N	A	A	A	Yes
AP	Airport	A	A	A	A	A	A	A	Yes
C-1	Commercial	A	A	A	A	A	A	A	Yes
F-1	Forestry	A	A	A	A	A	A	A	Yes
I-1	Industrial	A	A	A	A	A	A	A	Yes
RR-1, 2, 3	Residential-Recreational	A	A	A	A	A	A	A	Yes
SW-1	Shoreland-Wetland (See chap 45 for definition of this district)	A	A	A	A	A	A	N	Yes
W-1	Resource Conservation	A	A	A	A	A	A	N	Yes

1

2 A = Allowed without permit but subject to compliance with all other applicable regulations of this section.

3 N = Not permitted.

4 A/N = Either allowed without a permit or not permitted subject to compliance with all other applicable regulations of this section.

5

6 TABLE 3. PERMANENT SIGN STANDARDS

	On-Premises										Off-Premises
	Freestanding										
Standard	Residential	Nonresidential	Commercial	Industrial	On Building	Area or Neighborhood	Agricultural	Home Occupation	Directional	Directional	
Number	1/lot or Parcel	1/frontage	1/frontage - parcels with over 800 ft of road frontage are allowed one additional sign	1/frontage	Unlimited on 3 faces	1/Entrance	1/frontage	1/lot or parcel	2/place	2/place	
Size	6 s.f.	32 s.f./sign 64 s.f. total	80 s.f./sign 120 s.f. total	80 s.f./sign 120 s.f. total	80 s.f./sign 240 s.f. total for buildings with a footprint up to 20,000 s.f. 120 s.f./sign 360 s.f. total for building with a	32 s.f./sign	32 s.f./sign 64 s.f. total	2 s.f./sign Minor 6 s.f./sign Major	2-4 s.f./sign 4-8 s.f. total	2-4 s.f./sign 4-8 s.f. total	

					footprint 20,000 s.f. or larger					
Height	6 ft.	6-12 ft.	6-20 ft.	20 ft.	N/A	20 ft.	12 ft.	6 ft.	6-12 ft.	12 ft.
Type	Freestanding	Monument	Freestanding or monument	Wall/Window	Freestanding	Freestanding	Freestanding	Freestanding	Freestanding	Freestanding
Permit	A	PP	PP	PP	P	P	A	A/PP	P	P
Additional Standards May Apply	Yes	Yes	Yes	Yes	Yes	Yes	Yes	Yes	Yes	Yes

1

- 2 A = Allowed without permit but subject to compliance with all other applicable regulations of this section.
3 P = Land use permit for signage required but subject to compliance with all other applicable regulations of
4 this section.
5 PP = These uses may also require a special exception permit.

6

TABLE 4. TEMPORARY SIGN STANDARDS

	On-Premises					Off-Premises
Standard	Construction	Development	Real Estate	Employment	Special Event	Directional
Number	2/site	1/frontage	1/frontage	1/frontage	1/residential 2/nonresidential	3/activity

Size	80 s.f. total	64 s.f.	6 s.f./sign residential 32 s.f./sign nonresidential	6 s.f.	32 s.f./Freestanding 32 s.f. /Banner	6 s.f. per sign
Height	12 ft.	12 ft.	6 ft. (res.) 12 ft. (nonres.)	6 ft.	12 ft. (freestand) 20 ft. (banner)	6 ft.
Type	Freestanding	Freestanding	Freestanding	N/A	Freestanding Banner	Freestanding
Permit	A	A	A	A	A	A
Timeframe	Yes	Yes	Yes	Yes	15 Days/Event or 45 Days/Year	48 hours + Event + 24 hours

1

2 A = Allowed without permit but subject to compliance with all other applicable regulations of this section.

3 (b) *Permanent on-premises signs.*

4 (1) Permanent on-premises signs that are not prohibited as defined in section 30-523(f) are
5 permitted subject to the standards in this section, if those signs satisfy all other applicable
6 regulations set forth in section 30-524, and standards specific to the zoning district in which they
7 are located as set forth in subsection (a) of this section and below.


8 (2) A permanent on-premises sign is allowed on residential property in the A exclusive agriculture,
9 **A-1 agricultural transition**, A-2 agricultural-residential, A-4 agriculture/forestry/residential, and
10 RR-1, 2, 3 residential-recreational zoning districts subject to the following additional standards:

- 11 a. No permit is required.
- 12 b. One sign per lot or parcel.
- 13 c. Maximum area of any such sign shall be six square feet.
- 14 d. Maximum height shall be six feet.
- 15 e. Any such sign shall be a freestanding design.
- 16 f. Any such sign shall not be illuminated.

17 (3) A permanent on-premises sign is allowed on property used for nonresidential uses legally
18 allowed or permitted in the A exclusive agriculture, **A-1 agricultural transition**, A-2 agricultural-
19 residential, A-4 agriculture/forestry/residential, and RR-1, 2, 3 residential-recreational zoning
20 districts subject to the following additional standards:

- 21 a. A land use permit for signage is required.
- 22 b. One sign per road or highway frontage.
- 23 c. Maximum area of any such sign shall be 32 square feet per sign.

- 1 d. Any such sign area shall not exceed 64 square feet in aggregate.
- 2 e. Maximum height shall be six feet in the residential and 12 feet in the agricultural zoning
- 3 districts.
- 4 f. Any such sign shall be a monument or freestanding design.
- 5 (4) A permanent on-premises sign is allowed in the AP airport, C-1 commercial, F-1 forestry, I-1
- 6 industrial, SW-1 shoreland-wetland, and W-1 resource conservation zoning districts subject to
- 7 the following additional standards:
- 8 a. A land use permit for signage is required.
- 9 b. One sign per road or highway frontage. Except parcels that have over 800 ft of road frontage,
- 10 in the commercial zoning district only, are allowed one additional sign.
- 11 c. Maximum area of any such sign shall be 80 square feet per sign.
- 12 d. Any such sign area shall not exceed 120 square feet in aggregate.
- 13 e. Maximum height shall be 20 feet.
- 14 f. Any such sign shall be a freestanding design.
- 15 (5) A permanent on-premises building sign on a building used for agricultural, commercial or
- 16 industrial purposes is allowed subject to the following additional standards:
- 17 a. A land use permit for signage is required.
- 18 b. Any number of signs may be installed on a building wall or window.
- 19 c. The total area of all building signs on any face shall not exceed ten percent of the area of the
- 20 facade, including wall and window, with a maximum allowable sign area of 80 square feet
- 21 per face and 240 square feet in total for buildings with a footprint under 20,000 square feet.
- 22 For buildings with a footprint of 20,000 square feet or larger the total area of all building signs
- 23 on any face shall not exceed ten percent of the area of the facade, including wall and window,
- 24 with a maximum allowable sign area of 240 square feet per face and 360 square feet in total.



80ft x 10 ft = 800 sq ft
 x10%
 80 sq ft
 of wall and/or window
 signage

25

26

- 1 d. The allowable area of building signs for multitenant buildings with individual entrances from
2 the outside shall be calculated based on the exterior wall/window area of the space the
3 tenant occupies. Each tenant frontage shall be considered a separate wall/window.
- 4 e. The allowable area of building signs for a parcel with multiple buildings shall not exceed 240
5 square feet in total if all buildings have a total footprint under 20,000 square feet and shall
6 not exceed 360 square feet in total if all buildings have a total footprint of 20,000 square feet
7 or larger.
- 8 f. Auxiliary canopies are allowed building signs based on the surface area of the canopy
9 (vertical surface below the roof line).
- 10 g. Location.
- 11 1. Building signs may be placed on not more than three walls/windows of rectangular
12 shaped structures or not more than 75 percent of the major walls/windows on
13 nonrectangular shaped structures.
- 14 2. Signs may be attached flat against or pinned away from a building wall/window, but
15 shall not extend or protrude more than 18 inches from the wall/window.
- 16 3. Signs may be attached to the facade of a building, but shall not extend above the
17 roofline.
- 18 4. Signs may be on a building canopy, awning or marquee. Such sign will be considered
19 a building sign on the wall, canopy, marquee or awning on which it is attached.
- 20 (6) A permanent area or neighborhood sign on property used for residential, commercial or industrial
21 uses is considered an on-premises sign under this section if it does no more than identify that
22 area or neighborhood, and is allowed subject to the following additional standards:
- 23 a. A land use permit for signage is required.
- 24 b. No more than one sign is allowed for every road or highway entrance to a development.
- 25 c. The maximum area of any such sign shall be 32 square feet per sign.
- 26 d. Any such sign shall be setback at least ten feet from the right-of-way, unless incorporated
27 into a county-approved entrance design.
- 28 e. Any such sign shall be a freestanding design.
- 29 f. Any such sign shall not be internally lighted.
- 30 (7) A permanent sign on property on which agricultural products are legally grown and legally offered
31 for sale is considered an on-premises sign under this section if it does no more than draw attention
32 to a product legally offered on the premises, and is allowed subject to the following additional
33 standards:
- 34 a. One sign per road or highway frontage.
- 35 b. Maximum area of any such sign shall be 32 square feet per sign.
- 36 c. Maximum cumulative sign area per sale location shall be 64 square feet.
- 37 d. Maximum height shall be 12 feet.
- 38 e. Any such sign shall be a freestanding design.
- 39 f. Any such sign shall not be illuminated.
- 40 g. Agricultural products shall be produced on the site.
- 41 h. Signs for seasonal roadside stands shall be placed when products are available.

- 1 (8) A permanent sign on property on which a home occupation is taking place is considered an on-
2 premises sign under this section if it does no more than draw attention to a product or service
3 lawfully offered on the premises, and is allowed subject to the following additional standards:
- 4 a. One sign per home occupation, exterior or interior visible from the outside.
5 b. Home occupation sign maximum area shall be six square feet.
6 c. Maximum height shall be six feet.
7 d. Any such sign shall be a freestanding design.
8 e. Any such sign shall not be illuminated.
- 9 (9) A permanent on-premises directional sign is allowed in any zoning district subject to the following
10 additional standards:
- 11 a. A land use permit for signage is required.
12 b. A maximum of two signs for each place with two driveways may be displayed. For purposes
13 of this subsection, one business, farm or organization shall constitute only one place.
14 c. Maximum area of any such sign shall be two square feet per sign at a controlled intersection
15 or on a two-lane road or highway or four square feet per sign on a multilane highway.
16 d. Maximum height shall be six feet for the residence and agricultural residential zoning districts
17 and 12 feet for any other zoning district.
18 e. Any such sign shall be a freestanding design.
19 f. Signs shall be placed outside the right-of-way. In no case shall any part of the sign or its
20 structural components are located within the right-of-way.
21 g. To ensure that the sign serves only a directional purpose, it shall contain only the name of a
22 place and direction arrow to the place and may not also be used to advertise.
- 23 (c) *Permanent off-premises directional signs.*
- 24 (1) A permanent off-premises directional sign is allowed in any zoning district subject to the following
25 additional standards:
- 26 a. A land use permit for signage is required for each sign pole or support structure.
27 b. There shall be no more than one sign pole or support structure per each 500 linear feet of
28 frontage on a road or highway.
29 c. Signs shall be co-located and stacked on a single support structure where possible.
30 d. A maximum of two signs for each place may be displayed per sign structure. For purposes
31 of this subsection, one business, farm, residence or organization shall constitute only one
32 place.
33 e. Maximum area of any such sign shall be two square feet per sign at a controlled intersection
34 or on a two-lane road or highway or four square feet per sign on a multilane highway.
35 f. Maximum height shall be 12 feet.
36 g. Maximum width of any such sign shall be four feet per sign.
37 h. Signs shall be placed outside and may abut the right-of-way. In no case shall any part of the
38 sign or its structural components are located within the right-of-way.
39 i. To ensure that the sign serves only a directional purpose, it shall contain only the name of a
40 place, business or facility, distance and direction arrow to the place, business or facility and
41 may not also be used to advertise. See examples in this subsection.
42 j. Any such sign shall be a freestanding design.

- 1 k. All signs on a pole or support structure shall have a similar background with white or black
- 2 text.
- 3 l. All sign designs shall maintain consistency in design standards.
- 4 m. All signs shall have a minimum side setback of two feet.
- 5 (2) All signs placed off-premises shall have the property owner's permission.


6 **STACKED DIRECTIONAL SIGNAGE**


7 **ILLUSTRATIVE DIAGRAMS**

8 (not to scale)

9 Sample A. Stacked 6-inch by 48-inch signs

1




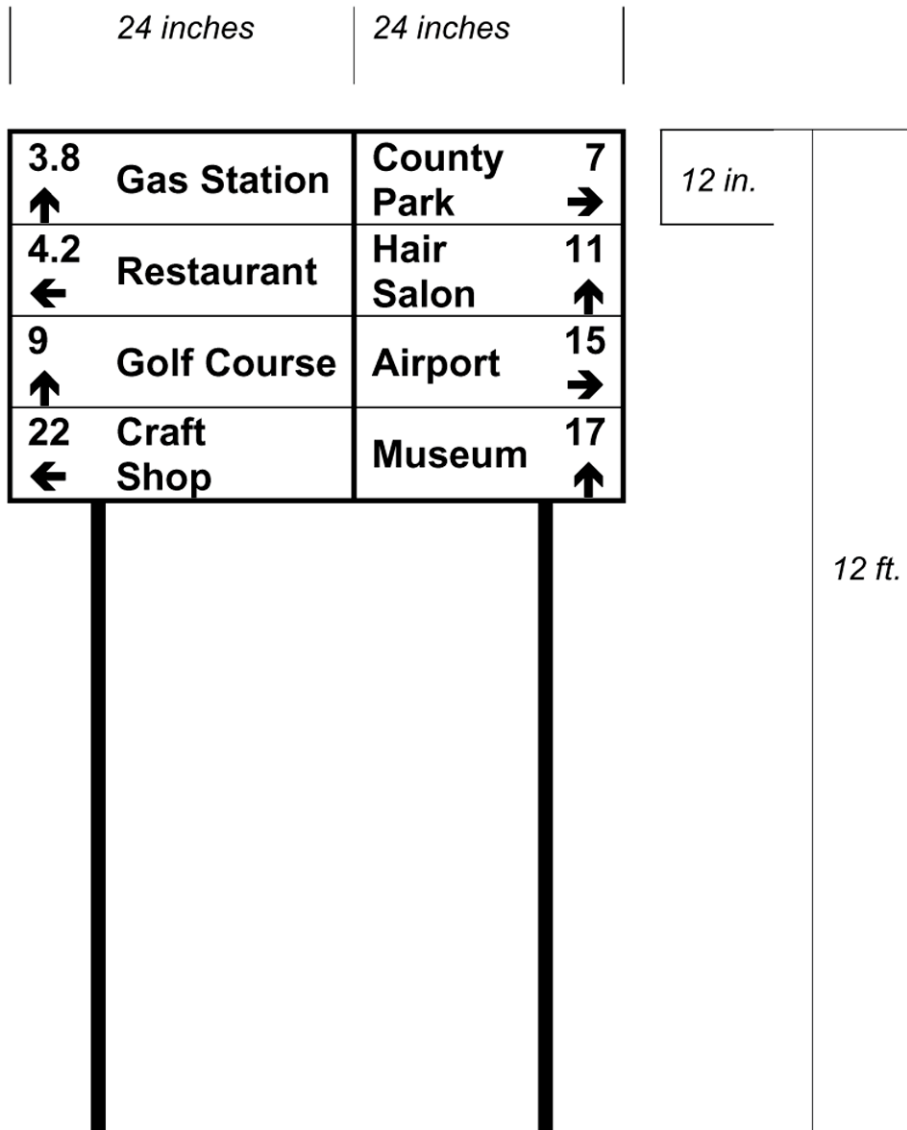


1

2 Sample B. Stacked 12-inch by 24-inch signs


1





- 1
- 2 Sample C. Mixed stacked signs.

1



24 inches

24 inches

3.8 ↑	Gas Station	County Park	7 →
4.2 ←	Restaurant	Hair Salon	11 ↑
↑ 9	Golf Course		
	Airport	15	→
	Museum	17	↑
← 22	Craft Shop		

12 in.

6 in.

12 ft.

2

3 (d) Temporary on-premises signs.

- 1 (1) Any sign that will exceed the permitted timeframe will require a land use permit for signage.
- 2 (2) The following temporary signs are permitted to be placed on the lot or parcel to which they refer
3 without a land use permit for signage, subject to the applicable standards:
- 4 a. A temporary on-premises sign on a construction site is allowed in any zoning district, subject to
5 the following additional standards:
- 6 1. Maximum of two signs per construction site.
- 7 2. Any such sign area shall not exceed 80 square feet in aggregate.
- 8 3. Maximum height shall be 12 feet.
- 9 4. Any such sign shall be a freestanding design.
- 10 5. Any such sign shall be removed within seven days of when construction is completed.
- 11 b. A temporary on-premises sign erected on a nonresidential development project, or erected
12 on a residential development project at the time that the development includes ten or more
13 dwelling units for sale or lease, is allowed in any zoning district subject to the following
14 additional standards:
- 15 1. One sign per road or highway frontage for each project.
- 16 2. Maximum area of any such sign shall be 64 square feet
- 17 3. Maximum height shall be 12 feet.
- 18 4. Any such sign shall be a freestanding design.
- 19 5. A sign shall be at least 200 feet from any preexisting residence.
- 20 6. A sign shall not be installed until construction has started or the project is approved by
21 the county.
- 22 7. Sign shall be removed when the project is 80 percent completed, sold or leased.
- 23 c. A temporary on-premises real estate sign for the sale, rent or lease of property is allowed in
24 any zoning district subject to the following additional standards:
- 25 1. One sign per road or highway frontage.
- 26 2. For residential property, the maximum sign area shall be six square feet and maximum
27 sign height shall be six feet.
- 28 3. For residential property, the maximum sign area for a parcel including a model home
29 shall be 32 square feet and the maximum sign height shall be 12 feet.
- 30 4. For nonresidential property, the maximum sign area shall be 32 square feet and
31 maximum sign height shall be 12 feet.
- 32 5. Any such sign shall be a freestanding design.
- 33 6. Any such sign shall be removed within seven days following the sale or lease of the
34 property.
- 35 d. A temporary on-premises sign on nonresidential property for which one or more positions of
36 employment are open is allowed subject to the following additional standards:
- 37 1. One sign per road or highway frontage.
- 38 2. Maximum area of any such sign shall be six square feet.
- 39 3. Maximum height shall be six feet.
- 40 4. Any such sign shall be removed when all positions of employment on the property have
41 been filled.

- 1 e. A temporary on-premises sign on property to be used for a special event is allowed in any
2 zoning district, subject to the following additional standards:
- 3 1. One sign per road or highway frontage.
 - 4 2. Maximum height shall be 12 feet in the residence and agricultural residential zoning
5 districts and 20 feet in any other zoning districts.
 - 6 3. Maximum area of any such sign shall be 32 square feet.
 - 7 4. Signs may be displayed for not more than 15 days per event or 45 days per calendar
8 year.
 - 9 5. If a sign is displayed on residential property one banner or one freestanding sign is
10 allowed for each event.
 - 11 6. If a sign is displayed on nonresidential property, any combination of two banners or
12 freestanding signs, with a total sign area of 64 square feet, is allowed for each event.
 - 13 7. Signs shall only be placed before and during event and shall be removed 24 hours after
14 completion of the event.

15 (e) *Temporary off-premises signs.* A temporary off-premises directional sign is allowed in any zoning
16 district, subject to the following additional standards:

- 17 (1) A maximum of three signs for each event or activity may be displayed.
- 18 (2) All signs placed off-premises shall have the property owner's permission.
- 19 (3) Maximum area of any such sign shall be six square feet.
- 20 (4) Maximum height shall be six feet.
- 21 (5) Signs shall be placed outside and may abut the right-of-way.
- 22 (6) Signs shall only be placed during the event and up to 48 hours before and 24 hours after the
23 completion of the event.
- 24 (7) Any such sign shall be a freestanding design.
- 25 (8) To ensure that the sign serves only a directional purpose, it shall contain only the name of a
26 place, date, time, distance and direction arrow to the place and may not also be used to advertise.

27 (Res. No. 2018-16, 6-5-2018)

28 Sec. 30-526. - Administration.

29 (a) *Nonconforming signs.*

- 30 (1) Nonconforming permanent freestanding signs larger than 80 square feet, lawfully existing on
31 January 21, 2009, shall be allowed to continue in use, but shall not be altered other than to change
32 the message, relocated, added to, or repaired in excess of 50 percent of the assessed value of
33 the sign, without being brought into compliance with this section.
- 34 (2) Nonconforming permanent building signs lawfully existing on January 21, 2009, shall be allowed
35 to continue in use, and may be repaired provided the repair does not increase the nonconforming
36 aspect of the sign, but shall not otherwise be altered other than to change the message, relocated,
37 or added to, without being brought into compliance with this section.
- 38 (3) After a nonconforming sign has been removed, it shall not be replaced by another nonconforming
39 sign.
- 40 (4) Nonconforming temporary signs lawfully existing on January 21, 2009, shall be removed no later
41 than three years after January 21, 2009, or by an earlier date if so required by a regulation in

- 1 place when the sign was erected. Nonconforming temporary signs shall not be rebuilt, relocated
2 or altered other than to change a message.
- 3 (5) If a nonconforming permanent sign's use is discontinued for a period of 12 months, the
4 nonconforming sign shall be removed or brought into compliance with this section within 60 days
5 of notification by the zoning administrator.
- 6 (6) If a nonconforming temporary sign's use is discontinued for 60 consecutive days, the
7 nonconforming sign shall be removed or brought into compliance with this section within 60 days
8 of notification by the zoning administrator.
- 9 (7) Nonconforming permanent freestanding signs 80 square feet or smaller, lawfully existing on
10 January 21, 2009, can be allowed to be reconstructed, or repaired, without being brought into
11 compliance with this section. However the sign shall not increase in size and height, the sign must
12 not be within a road right-of-way, and the property owner must obtain a county permit prior to
13 reconstruction or repair. Any other required permits must also be obtained prior to reconstruction
14 or repair. If no county sign permit is obtained prior to reconstruction then the sign is not allowed.
- 15 (b) *Permit required.* A land use permit for signage is required prior to the improvement, erection,
16 construction, reconstruction, enlargement or alteration of any sign, structural component or mounting
17 device unless otherwise provided by this section.
- 18 (c) *Land use permit for signage.* A properly completed application for a land use permit for signage shall
19 be made to the zoning administrator upon forms furnished by the county. The following information
20 shall be provided:
- 21 (1) Applicant contact information.
- 22 (2) Property owner contact information.
- 23 (3) Property information, site address, legal description, tax identification number, zoning district.
- 24 (4) Project information including a description of the sign plan for the site and total proposed signage,
25 including all permanent and temporary signage.
- 26 (5) A site plan, drawn to scale, to include:
- 27 a. Dimensions and area of the lot or parcel.
- 28 b. Location of all existing and proposed structures and signs with distances measured from the
29 lot lines and right-of-way of all abutting roads or highways.
- 30 c. In the shoreland and floodplain districts, location of the OHWM of any abutting navigable
31 waterways, floodplain, floodway and flood-fringe limits as determined from floodplain zoning
32 maps used to delineate floodplain areas
- 33 d. Location of existing or future access driveways and roads or highways.
- 34 e. Location of all existing and proposed structures and signs with distances measured from any
35 wetlands within 100 feet of the site.
- 36 (6) Conceptual drawings of all proposed signs with dimensions.
- 37 (7) Information on all lighting and electrical components.
- 38 (8) Method of construction and/or attachment to a building or in the ground shall be explained in the
39 plans and specifications.
- 40 (9) Contact information for whoever will be erecting the signs.
- 41 (10) Attach all related permits or permit applications.
- 42 (11) Calculations for compliance with the Uniform Building Code and the Uniform Sign Code for
43 construction.

1 (12) Additional relevant information deemed necessary by the zoning administrator to apply all
2 applicable ordinance requirements and standards, such as photos, cross section drawings,
3 specialized engineering plans and landscaping.

4 (13) If additional information is requested, the application shall not be considered a properly
5 completed application and timeframes for processing shall not commence until the additional
6 information is received.

7 (d) *Permit decision and appeal process.*

8 (1) A land use permit for signage applicant or permit holder may appeal a determination or an order.
9 Appeal procedures are established in article XI of this chapter, pertaining to the board of
10 adjustment.

11 (2) When a permit of any kind is required for a sign, the zoning administrator shall deny, approve
12 with conditions, or approve without conditions such permit in an expedited manner no more than
13 30 days from the receipt of a complete application for such a permit, including the applicable fee.

14 a. If the permit is denied or approved with conditions, the county shall prepare a written
15 decision, stating a reason or reasons for the action and describing the applicant's appeal
16 rights under article XI of this chapter, pertaining to the board of adjustment, and provide it to
17 the applicant.

18 b. When the board of adjustment receives an appeal it shall hear such appeal and take action
19 subject to the county board of adjustment rules and bylaws and Wis. Stats. § 59.694.

20 c. If the appeal is denied or approved with conditions, the county shall prepare a written decision
21 within ten days of its decision, stating a reason for the action and provide it to the applicant.

22 (3) When a permit of any kind is required for a sign, and the permit application or permit appeal
23 demonstrates that the sign would comply with all applicable requirements of this section, the
24 permit application or permit appeal shall not be denied.

25 (e) *Expiration.*

26 (1) Sign maintenance or construction authorized by a land use permit for signage issued under this
27 section shall be completed within one year, after which time the permit expires.

28 (2) Prior to expiration of a permit, applicants can request one extension of one year from the zoning
29 administrator.

30 (f) *Permit revocation.* Where the terms or conditions on any land use permit for signage are violated, the
31 permit may be revoked by the zoning administrator.

32 (Res. No. 2018-16, 6-5-2018)

33 Secs. 30-527—30-537. - Reserved.

34 ARTICLE V. - REGULATION OF SPECIAL USES/CONDITIONAL USES

35 Sec. 30-538. - General provisions.

36 Except as added to or hereafter altered in this article, the procedures and requirements of article VIII
37 of this chapter governing conditional uses shall apply.

38 (Res. No. 2018-16, 6-5-2018)

39 Sec. 30-539. - Quarries and mines.

- 1 (a) *Application required.* Application requesting county land use and information committee approval of
2 a proposed quarrying activity shall be accompanied by:
- 3 (1) A description of all phases of the contemplated operation including types of machinery and
4 equipment, which will or might be necessary to carry on the operation. Where the operation is to
5 include sand and gravel washing, the estimated daily quantity of water required, its source and
6 its disposition shall be identified.
- 7 (2) A legal description of the proposed site.
- 8 (3) A restoration plan as hereinafter required.
- 9 (b) *Consideration of compatibility.* In reviewing a proposal for a quarrying activity, the county land use
10 and information committee shall take into consideration:
- 11 (1) The effect of the proposed operation on drainage and water supply, particularly in connection
12 with sand and gravel washing.
- 13 (2) The possibility of soil erosion as a result of the proposed operation.
- 14 (3) The most suitable land use for the area.
- 15 (c) *Restoration plan and financial guarantee required.* No grant to carry on a quarrying operation shall be
16 given until the applicant complies with all requirements of chapter 32, pertaining to nonmetallic mining,
17 and Wis. Admin. Code ch. NR 135.
- 18 (d) *Conditions for approval.* The county land use and information committee may set forth conditions
19 regarding appropriate setback and other dimensional requirements, particularly with reference to
20 avoiding a nuisance effect on surrounding residential uses. Suitable fencing and landscaping may be
21 required.
- 22 (e) *Existing quarry operations.* Existing quarries shall be limited to registered areas and be subject to
23 chapter 32, pertaining to nonmetallic mining, and Wis. Admin. Code ch. NR 135.

24 (Res. No. 2018-16, 6-5-2018)

25 Sec. 30-540. - Salvage yards.

26 No salvage yard as defined herein shall be permitted in the county except in conformance with the
27 standards, rules and regulations of the Wisconsin Administrative Code and the requirements herein
28 specified.

- 29 (1) *Application required.* An application is required prior to issuance of a conditional use permit for
30 a salvage yard. This application requesting county land use and information committee approval
31 of a proposed salvage yard activity shall be accompanied by:
- 32 a. A description of all phases of the contemplated operation including types of machinery and
33 equipment, which will or might be necessary to carry on the operation.
- 34 b. A legal description of the proposed site.
- 35 c. A location map showing all adjacent land use.
- 36 (2) *Consideration of compatibility.* In reviewing a proposal for a salvage yard, the county land use
37 and information committee shall take into consideration:
- 38 a. The effect of the proposed operation on existing land uses.
- 39 b. The possibilities of noise, smoke, dust and other factors common to a salvage yard.
- 40 c. The most suitable land use for the area.

1 (3) *Conditions for approval.* The county land use and information committee may set forth conditions
2 regarding appropriate setback and other dimensional requirements, particularly with reference to
3 avoiding a nuisance effect on surrounding residential uses.

4 a. All salvage yards shall have minimum front, side and rear yards of 100 feet.

5 b. Salvage yards shall be screened in accordance with article VII of this chapter.

6 (4) *Existing salvage yard operations.*

7 a. Within 60 days after the effective date of the ordinance from which this chapter is derived,
8 the owners of all existing salvage yard operations shall submit to the county land use and
9 information committee the names of the salvage yard owners and operators and information
10 regarding its operation. This shall include all persons possessing salvageable materials
11 excepting those stored within the confines of a building.

12 b. Within one year after adoption of the ordinance from which this chapter is derived, the owners
13 shall submit to the county land use and information committee a plan for making their salvage
14 yard comply with the provisions of this chapter.

15 c. Within two years after the effective date of the ordinance from which this chapter is derived,
16 any such existing operation shall be subject to the provisions.

17 (Res. No. 2018-16, 6-5-2018)

18 Sec. 30-541. - Garbage and refuse disposal sites.

19 (a) No garbage or refuse disposal sites shall be permitted in the county except in conformance with the
20 rules and regulations of Wisconsin Administrative Codes.

21 (b) All such disposal sites shall have a minimum front, side and rear yards of 100 feet each.

22 (c) Garbage and refuse disposal sites shall be screened in accordance with article VII of this chapter.

23 (Res. No. 2018-16, 6-5-2018)

24 Sec. 30-542. - Mobile home/manufactured home parks.

25 Except as otherwise specifically authorized, no mobile home intended for occupancy shall be located
26 in the county except in a mobile home/manufactured home park, the plan of which has been approved by
27 the county land use and information committee. Such parks shall meet the following requirements:

28 (1) Minimum size, five acres.

29 (2) Maximum number of mobile home/manufactured home sites, six per developable acre.

30 (3) Minimum width of a mobile home/manufactured home site, 40 feet.

31 (4) Maximum height of a mobile home/manufactured home, 20 feet. Height is measured as shown
32 in chapter 45 of the Burnett County ordinances.

33 (5) The distance between separate mobile homes/manufactured homes shall not be less than 30
34 feet.

35 (6) Minimum distance between mobile home/manufactured home and service road, ten feet.

36 (7) All drives, parking areas and walkways shall be hard surfaced. There shall be one parking space
37 for each mobile home/manufactured home and additional parking spaces for automotive vehicles
38 within the park, totaling not less than 1¼ parking spaces for each mobile home/manufactured
39 home space.

- 1 (8) No mobile home/manufactured home sales office or other business or commercial use shall be
2 located on the mobile home/manufactured home park site. However, laundries, washrooms,
3 recreation rooms, maintenance equipment storage and one office are permitted.
- 4 (9) Minimum side yard setback, 40 feet at all front, side and rear lot lines of the mobile
5 home/manufactured home park.
- 6 (10) Each mobile home shall be placed on a mobile home stand. The stand should provide for
7 practical placement on and removal from the lot of the mobile home and retention of the home on
8 the lot in a stable condition and in satisfactory relationship to its surroundings. The size of a
9 development will be acceptable if it is suitable for the general market to be served by the individual
10 proposal and fits the dimensions of mobile homes anticipated. The location of each mobile home
11 stand shall be at such elevation, distance and angle in relation to the access street and the mobile
12 home accessway that placement and removal of the mobile home is practical. Appropriate
13 material, properly graded, placed and compacted so as to be durable and adequate for the
14 support of the maximum anticipated loads during all seasons should be used.
- 15 (11) All mobile home/manufactured home parks shall be screened in accordance with article VII of
16 this chapter.
- 17 (12) All mobile homes/manufactured homes shall meet the required construction standards.
- 18 (13) Mobile home/manufactured home parks shall comply with the sanitation regulations of the
19 county sanitary code and the appropriate requirements of the Wisconsin Administrative Codes.
- 20 (14) Each manufactured home shall be placed on a foundation meeting the appropriate
21 requirements of the Wisconsin Administrative Codes.
- 22 (15) A land use dwelling permit from Burnett County must be obtained prior to replacing, rebuilding
23 or structurally altering a mobile home/manufactured home.

24 (Res. No. 2018-16, 6-5-2018)

25 Sec. 30-543. - Campgrounds.

- 26 (a) Definitions. The following words, terms and phrases, when used in this section, shall have the
27 meanings ascribed to them in this subsection, except where the context clearly indicates a different
28 meaning:

29 *Awning* means a covering used by campers for protection from the weather and may be used over a
30 deck. An awning shall only be attached to the camping unit.

31 *Camping unit* means a portable vehicle or unit less than 400 square feet designed for and used in the
32 pastime of camping.

33 *Deck/patio* means a platform which is intended to support persons/chattels.

34 *Screen house* means a structure with a roof and sides, with or without a floor, with at least 50 percent
35 of each exposed wall covered by screen for protection from insects. There shall be no solid material (glass,
36 wood, metal or rigid plastic material) in front of or behind the sides to impede the free movement of air
37 through the screen. A temporary covering of canvas or flexible plastic material is permitted for protection
38 from the weather.

39 *Storage structure* means a structure intended for storage purposes only; not to be used for human
40 habitation. The structure footprint shall not exceed 100 square feet. The structure height shall not exceed
41 12 feet.

42 *Tent* means a portable sleeping shelter made of canvas or other materials and supported by poles or
43 framework.

- 44 (b) Storage of a camping unit must meet all setback requirements. Prior PUD's with camping units are
45 allowed to continue under the specific conditions for the PUD.

- 1 (1) Campground requirements.
- 2 a. Must meet all Wis. Admin. Code ch. ATCP 79 requirements which are enforced by the state
3 personnel or their designated agent, all sanitary requirements of the county sanitary
4 ordinance and Wisconsin Administrative Codes, and any other applicable county, state and
5 federal codes.
- 6 b. Minimum size of five acres.
- 7 c. Maximum number of sites shall be ten per developable acre.
- 8 d. Each site shall be clearly numbered and consistent with the placement shown on the
9 campground map.
- 10 e. A campground map shall be placed on file in the zoning office and shall include the
11 campground layout, location of campsites, roads, property lines, required setbacks,
12 structures, water supplies, private waste disposal system, recreation areas and any other
13 information the land use and information committee shall deem necessary. Any proposed
14 changes in the approved campground shall be presented to the zoning office for approval.
15 No implementation of the proposed change shall take place until written approval is received
16 from the zoning office.
- 17 f. Each site shall have sufficient area for one vehicle parking on that site.
- 18 g. Each camping unit shall meet the setback requirements of 75 feet to the ordinary high-water
19 mark of any navigable water and there shall be a minimum 50-foot setback from all exterior
20 lot lines to each camping unit or storage structure or deck/patio. All other setback
21 requirements of this chapter and other Burnett County Ordinances along with any other
22 federal, state or local codes shall apply. The land use and information committee may require
23 additional setback requirements as per conditional permit.
- 24 h. Screening provisions of article VII of this chapter shall apply where the land use and
25 information committee determines they are needed.
- 26 i. Individual site accessory uses require a land use permit and are limited to:
- 27 1. *Storage structure.* Each site may be provided with a storage structure with a footprint
28 not to exceed 100 square feet and the structure height shall not exceed 12 feet. The
29 storage structure shall not be used for human habitation. This structure must meet
30 floodplain requirements from Chapter 22 of the Burnett County Ordinances.
- 31 2. *Awnings, decks/patios and screen houses.* Awnings, decks/patios and screen houses
32 will be permitted provided they do not exceed the unit size in square feet and in any
33 event the total area of these uses shall not exceed 200 square feet. These structures
34 must meet floodplain requirements.
- 35 3. *Accessory uses.* Via conditional use permit the land use and information committee may
36 grant larger storage structures, awnings, decks/patios and screen house as part of the
37 conditional use permit for larger sites. Each rental site must be mapped on the
38 campground map.
- 39 j. A separate area may be designated in a campground for group camping in tents; however,
40 such group camping shall not exceed two weeks in any one time period and no more than
41 20 tent units per acre shall be permitted. In addition, the group camping area must be
42 provided with proper sanitary provisions as required by Wis. Admin. Code ch. ATCP 79.
- 43 k. A campground may have a home and accessory buildings for the one owner's or one
44 manager's private use.
- 45 l. Campgrounds shall not be expanded except by conditional permit review.
- 46 m. Requires a conditional use permit from the county if any of the following apply:

- 1 1. A person offers or intends to offer three or fewer campsites and advertises or otherwise
2 presents to the public an offer of the campground or specific campsites.
- 3 2. A person offers or intends to offer four or more campsites, regardless whether the
4 person advertises or otherwise presents to the public an offer of the campground or
5 specific campsites.

6 (Res. No. 2018-16, 6-5-2018)

7 Secs. 30-544—30-566. - Reserved.

8 ARTICLE VI. - TELECOMMUNICATIONS FACILITIES

9 Sec. 30-567. - Purpose.

10 The purpose of this article is to regulate by zoning permits (1) the siting and construction of any new
11 mobile service support structure and facilities; (2) with regard to a class 1 collocation, the substantial
12 modification of an existing support structure and mobile service facilities; and (3) with regard to a class 2
13 collocation, collocation on an existing support structure which does not require the substantial modification
14 of an existing support structure and mobile service facilities.

15 (Res. No. 2018-16, 6-5-2018)

16 Sec. 30-568. - Exemptions.

- 17 (a) Exempt from review under this article will be television antennas, satellite dishes one meter (or 39
18 inches) in diameter or less, satellite dishes used commercially and three meters in diameter or less,
19 receive only antennas, amateur radio facilities, and mobile services providing public information
20 coverage of news events or of a temporary or emergency nature. None of these items can exceed 75
21 feet in height, without obtaining proper permits and approvals.
- 22 (b) Exempt from the permitting requirements of this article will be satellite dishes more than one meter in
23 diameter, ground-mounted antennas not exceeding 75 feet in height, building-mounted antennas not
24 exceeding 25 feet above the highest part of the building to which they are attached (also can't exceed
25 75 feet in total height as measured from the lowest building grade to the highest portion of the antenna),
26 utility pole-mounted antennas not exceeding 75 feet in height in total height as measured from the
27 lowest grade to the highest portion of the antenna.
- 28 (c) Exempt structures under this article are still subject to all other applicable provisions of the Land
29 Use/Zoning Ordinance such as setbacks.

30 (Res. No. 2018-16, 6-5-2018)

31 Sec. 30-569. - Definitions.

- 32 (a) The following definitions shall apply to this division unless the context dictates otherwise. All definitions
33 in section 30-4 of this chapter shall apply, unless specifically defined in this article.

34 *Alternative support structure* means structures, including, but not limited to, clock towers, steeples,
35 silos, light poles, water towers, freestanding chimneys, utility poles and towers, towers, buildings or similar
36 structures that may support telecommunications facilities.

37 *Antenna* means any system of wires, poles, rods, reflecting discs, or similar devices used for the
38 transmission or reception of electromagnetic waves when such system is either external to or attached to
39 the exterior of a structure. Antennas shall include devices having active elements extending in any direction,

1 and directional beam-type arrays having elements carried by and disposed from a generally horizontal
2 boom that may be mounted upon and rotated through a vertical mast or tower interconnecting the boom
3 and antenna support, all of which elements are deemed to be a part of the antenna.

4 *Antenna, building mounted* means any antenna, other than an antenna with its supports resting on the
5 ground, directly attached or affixed to a building.

6 *Antenna, ground mounted* means any antenna with its base placed directly on the ground.

7 *Camouflaged tower* means any telecommunications tower that due to design or appearance hides,
8 obscures, or conceals the presence of the tower and antennas. Camouflaging may be accomplished by a
9 suitable combination of the following examples: lack of lighting, low tower height, non-contrasting colors,
10 screening and landscaping, and others.

11 *Carrier* means companies licensed by the Federal Communications Commission (FCC) to build
12 personal wireless telecommunications facilities and operate personal wireless telecommunications
13 services. Also called a provider.

14 *Class 1 Collocation* means the placement of a new mobile service facility on an existing support
15 structure such that the owner of the facility does not need to construct a freestanding support structure for
16 the facility, but does need to engage in substantial modification.

17 *Class 2 collocation* means the placement of a new mobile service facility on an existing support
18 structure such that the owner of the facility does not need to construct a freestanding support structure for
19 the facility or engage in substantial modification.

20 *Co-location* means a telecommunications facility comprised of a single telecommunications tower or
21 building supporting multiple antennas, dishes, or similar devices owned or used by more than one public or
22 private entity.

23 *Guyed structure* means a telecommunications tower that is supported in whole or in part by guy wires
24 and ground anchors or other means of support besides the superstructure of the tower itself.

25 *Height, telecommunications tower* means the distance measured from the original grade at the base
26 of the tower to the highest point of the tower. This measurement excludes any attached antennas and
27 lighting.

28 *Lattice structure* means a telecommunications tower that consists of vertical and horizontal supports
29 and crossed metal braces.

30 *Monopole structure* means a telecommunications tower of a single pole design.

31 *Operation* means other than nominal use; when a facility is used regularly as an integral part of an
32 active system of telecommunications, it shall be deemed in operation.

33 *Provider. See Carrier.*

34 *Satellite dish* means a device incorporating a reflective surface that is solid, open mesh, or bar
35 configured that is shallow dish, cone, horn, or cornucopia shaped and is used to transmit or receive
36 electromagnetic signals. This definition is meant to include, but is not limited to, what are commonly referred
37 to as satellite earth stations, TVROs and satellite microwave antennas.

38 *Substantial modification* means the modification of a mobile service support structure, including the
39 mounting of an antenna on the structure that does any of the following:

- 40 1. For structures with an overall height of 200 feet or less, increases the overall height of the structure
41 by more than 20 feet.
- 42 2. For structures with an overall height of more than 200 feet, increases the overall height of the
43 structure by ten percent or more.
- 44 3. Measured at the level of the appurtenance added to the structure as a result of the modification,
45 increases the width of the support structure by 20 feet or more.

1 4. Increases the square footage of an existing equipment compound to a total area of more than
2 2,500 square feet.

3 *Telecommunications facility* means a facility, site, or location that contains one or more antennas,
4 telecommunications towers, alternative support structures, satellite dish antennas, other similar
5 communication devices, and support equipment which is used for transmitting, receiving, or relaying
6 telecommunications signals, excluding facilities exempted under section 30-568.

7 *Telecommunications facility structure* means a telecommunications tower or alternative support
8 structure on which telecommunications antenna(s) may be mounted.

9 *Telecommunications tower* means any structure that is designed and constructed primarily for the
10 purpose of supporting one or more antennas, including camouflaged towers, lattice towers, guy towers, or
11 monopole towers. This includes radio and television transmission towers, microwave towers, and common-
12 carrier towers. It shall exclude alternative support structures and those facilities exempted under section
13 30-568.

14 *Utility pole-mounted antenna* means an antenna attached to or upon an existing or replacement
15 electric transmission or distribution pole, streetlight, traffic signal, athletic field light, or other approved
16 similar structure.

17 (b) Additional definitions contained in § 66.0404(1) are hereby incorporated by reference.

18 (Res. No. 2018-16, 6-5-2018)

19 Sec. 30-570. - Siting and construction of any new mobile service support structure and facilities and class
20 1 collocation.

21 (a) *Application process.*

22 (1) A land use permit is required for the siting and construction of any new mobile service support
23 structure and facilities.

24 (2) A written permit application must be completed by any applicant and submitted to the Burnett
25 County Land Services Department. The application must contain the following information:

26 a. The name and business address of, and the contact individual for, the applicant.

27 b. The location of the proposed or affected support structure.

28 c. The location of the proposed mobile service facility.

29 d. If the application is to substantially modify an existing support structure, a construction plan
30 which describes the proposed modifications to the support structure and the equipment and
31 network components, (including antennas, transmitters, receivers, base stations, power
32 supplies, cabling, and related equipment associated with the proposed modifications).

33 e. If the application is to construct a new mobile service support structure, a construction plan
34 which describes the proposed mobile service support structure, equipment, and network
35 components, (including antennas, transmitters, receivers, base stations, power supplies,
36 cabling, and related equipment placed on or around the new mobile service support
37 structure).

38 f. If an application is to construct a new mobile service support structure, an explanation as to
39 why the applicant chose the proposed location and why the applicant did not choose
40 collocation, including a sworn statement from an individual who has responsibility over the
41 placement of the mobile service support structure attesting that collocation within the
42 applicant's search ring would not: result in the same mobile service functionality, coverage,
43 and capacity; is technically infeasible; or is economically burdensome to the mobile service
44 provider.

- 1 (3) A permit application will be provided by the county upon request to any applicant.
- 2 (4) If an applicant submitted to the county an application for a permit to engage in an activity
3 described in this article, which contains all of the information required under this article, the county
4 shall consider the application complete. If the county does not believe that the application is
5 complete, the county shall notify the applicant in writing within ten days of receiving the application
6 that the application is not complete. The written notification shall specify in detail the required
7 information that was incomplete. An applicant may resubmit an application as often as necessary
8 until it is complete.
- 9 (5) Within 90 days of its receipt of a complete application, the county shall complete all of the
10 following or the applicant may consider the application approved, except that the applicant and
11 the county may agree in writing to an extension of the 90-day period:
- 12 a. Review the application to determine whether it complies with all applicable aspects of the
13 county's land use, floodplain and airport height ordinances. Subject to limitations set by Wis.
14 Stats. § 66.0404.
- 15 b. Make a final decision whether to approve or disapprove the application.
- 16 c. Notify the applicant, in writing, of its final decision.
- 17 d. If the application is disapproved, written notification with substantial evidence which supports
18 the decision shall be included.
- 19 (6) The county may disapprove an application if an applicant refuses to evaluate the feasibility of
20 collocation within the applicant's search ring and provide the sworn statement described under
21 subsection (2)f.
- 22 (7) If an applicant provides the county with an engineering certification showing that a mobile service
23 support structure, or an existing structure, is designed to collapse within a smaller area than the
24 setback or fall zone area required in a land use ordinance, that land use ordinance does not apply
25 to such a structure unless the county provides the applicant with substantial evidence that the
26 engineering certification is flawed.
- 27 (8) The fee for constructing new structure or facility, or class 1 collocation permit is \$3,000.00

28 (Res. No. 2018-16, 6-5-2018)

29 Sec. 30-571. - Class 2 collocation.

30 (a) *Application process.*

- 31 (1) A land use permit is required for a class 2 collocation.
- 32 (2) A written permit application must be completed by any applicant and submitted to the county.
33 The application must contain the following information:
- 34 a. The name and business address of, and the contact individual for, the applicant.
- 35 b. The location of the proposed or affected support structure.
- 36 c. The location of the proposed mobile service facility.
- 37 (3) A permit application will be provided by the county upon request to any applicant.
- 38 (4) A class 2 collocation is subject to the same requirements for the issuance of a building permit to
39 which any other type of commercial development or land use development is subject.
- 40 (5) If an applicant submits to the county an application for a permit to engage in an activity described
41 in this article, which contains all of the information required under this article, the county shall
42 consider the application complete. If any of the required information is not in the application, the
43 county shall notify the applicant in writing, within five days of receiving the application, that the

1 application is not complete. The written notification shall specify in detail the required information
2 that was incomplete. An applicant may resubmit an application as often as necessary until it is
3 complete.

4 (6) Within 45 days of its receipt of a complete application, the county shall complete all of the
5 following or the applicant may consider the application approved, except that the applicant and
6 the county may agree in writing to an extension of the 45-day period:

7 a. Make a final decision whether to approve or disapprove the application.

8 b. Notify the applicant, in writing, of its final decision.

9 c. If the application is approved, issue the applicant the relevant permit.

10 d. If the decision is to disapprove the application, include with the written notification substantial
11 evidence which supports the decision.

12 (7) The fee for the permit is \$500.00.

13 (Res. No. 2018-16, 6-5-2018)

14 Sec. 30-572. - Removal of abandoned telecommunications facilities.

15 It is the express policy of Burnett County that telecommunications facilities be removed and their sites
16 restored to their pre-construction state once they are no longer in use and not a functional part of providing
17 telecommunications service.

18 (1) Removal and restoration of such facilities is the responsibility of the owner of the facility.

19 (2) The telecommunications facility(s) shall be removed when use of the facility(s) has been
20 discontinued or the facility not been used for its permitted purpose for 12 consecutive months.
21 Mere intent to continue use of the facility(s) shall not constitute use. The applicant/owner shall
22 demonstrate through facility(s), lease(s), or other similar instruments that the use will be continued
23 without a lapse of more than 12 consecutive months to constitute actual use. If the applicant
24 cannot demonstrate actual use, the facility shall be considered abandoned and shall be removed.

25 (3) This restoration shall include removal of any subsurface structure or foundation, including
26 concrete, used to support the telecommunications facility; to a level of three feet below grade.

27 (4) Nothing in this section prevents the removal of the facility prior to expiration of the 12-month
28 period.

29 (Res. No. 2018-16, 6-5-2018)

30 Sec. 30-573. - Reporting requirements.

31 Notification shall be provided to the land services department if any of the information changes in
32 section(s) 30-570 or 30-571.

33 (Res. No. 2018-16, 6-5-2018)

34 Secs. 30-574—30-606. - Reserved.

35 ARTICLE VII. - SCREENING AND FENCING

36 Sec. 30-607. - General provisions.

37 Screening or fencing as required by this article shall be subject to the following provisions:

- 1 (1) *Approval required.* Any use or conditional use listed in this chapter requiring screening or fencing
2 shall be permitted only when authorized by the county land use and information committee and
3 subject to its approval of a screening or fencing plan for that particular use.
- 4 (2) *Objective.* Planting or other suitable screening including fences or freestanding walls shall be
5 required where deemed necessary for screening or enclosure purposes by the county land use
6 and information committee, such as around outdoor storage yards and industrial property lines,
7 salvage yards, refuse disposal sites, quarries and mines, mobile home parks, and trailer camps.
8 Such provisions shall be required to the extent needed to provide for:
- 9 a. Screening of objectionable views.
10 b. Adequate shade.
11 c. Enclosure of storage materials.
12 d. Public health and safety.
13 e. A suitable setting for the particular use and other facilities.
- 14 (3) *Extent.*
- 15 a. *Screen planting.* Screen planting adequate to screen objectionable views effectively within a
16 reasonable time; in some cases temporary screening devices may be required until suitable
17 screen planting can be achieved.
- 18 b. *Other planting.* For mobile home parks and trailer camps other planting should be adequate
19 in size, quantity and character to provide an attractive setting for the mobile homes, trailers
20 and other improvements, to provide adequate privacy and pleasant out-looks for living units,
21 to minimize reflected glare and to afford summer shade.
- 22 c. *Existing planting.* Existing planting acceptable as required planting to the extent that it is
23 equivalent, suitable and preserved in good condition.
- 24 d. *Fences and walls.* Fences and walls appropriately designed for the function intended and
25 shall be substantially constructed to withstand conditions of soil, weather and use.
- 26 e. *Maintenance.* All screenings, fences and walls required by this chapter shall be maintained
27 so as not to provide an objectionable view by themselves.

28 (Res. No. 2018-16, 6-5-2018)

29 Secs. 30-608—30-632. - Reserved.

30 ARTICLE VIII. - CONDITIONAL USES.

31 Sec. 30-633. - General provisions.

- 32 (a) *Purpose.* One of the purposes of this chapter is to divide the unincorporated portions of the county
33 into districts within which the use of land and buildings, and the bulk and location of buildings in relation
34 to the land are mutually compatible, and substantially uniform.
- 35 (b) *Impact and compatibility of certain uses.* There are certain uses that may be entirely appropriate and
36 not necessarily incompatible with the basic uses permitted in any district, but not at every or any
37 location therein or without restrictions or conditions being imposed by reason of unique problems the
38 use of its particular location presents from a zoning standpoint, including the impact of those uses
39 upon neighboring land or public facilities, and the public need for the particular uses at a particular
40 location. Such uses may be necessary or desirable to be allowed in a particular district provided that
41 due consideration is given to their location, development, and operation. Such uses are hereby
42 classified as conditional uses and are subject to the provisions specified herein.

- 1 (1) *Approval required.* Any conditional uses listed in this chapter shall be permitted only when
2 authorized by the county land use and information committee and subject to its approval. Upon
3 such approval, issuance of a conditional use permit will be granted. Town board approval may be
4 requested for conditional uses.
- 5 (2) *Basis of approval.* The county land use and information committee shall consider the effect of
6 such grant on the health, general welfare, safety and economic prosperity of the county and of
7 the immediate area in which such use would be located considering Wis. Stats. § 59.69(5e).
- 8 (3) *Conditions attached to conditional use permit.* Upon consideration of the factors as listed in
9 subsection (b)(2) of this section, the land use and information committee may attach such
10 conditions in addition to those required elsewhere in this chapter that it deems necessary in
11 furthering the purpose of this chapter. Such conditions may include specifications for, without
12 limitation because of specific enumeration: type of shorecover, increased setbacks and yards,
13 specified sewage disposal and water supply facilities, parking and signs, type of construction,
14 granting or denial of lake access and boat docks to off-lake developments. The committee may
15 require, as a condition that a permit be first obtained from relevant state agencies having
16 jurisdiction over the appropriate subject matter.

17 (Res. No. 2018-16, 6-5-2018)

18 Sec. 30-634. - Procedure.

- 19 (a) *Application.* Application for a conditional use permit shall be made to the county zoning administrator,
20 who shall promptly refer the application to the county land use and information committee. In addition
21 to the information required under article IX of this chapter for a land use permit, the county land use
22 and information committee may require the applicant to submit other pertinent data and information
23 necessary to properly evaluate the request.
- 24 (b) *Fees.* The fee for filing of applications for conditional use permits shall be established by the county
25 board. A copy of the current fee schedule shall be kept on file in the office of the county zoning
26 administrator.
- 27 (c) *Hearing.* The county land use and information committee shall schedule a public hearing on the
28 application within 60 days after it is filed.
- 29 (d) *Determination.* The land use and information committee shall report its decision within 60 days after
30 the hearing of the application. Its decision shall include an accurate description of the use permitted,
31 of the property on which it is permitted, and all conditions made applicable thereto.
- 32 (e) *Mapping and recording.* When a conditional use permit is granted, an appropriate record shall be
33 made of the land use and building permits and such grant shall be applicable solely to the structures,
34 use and property so described.
- 35 (f) *Termination.*
- 36 (1) Where a permitted conditional use does not continue in conformity with the conditions of the
37 original approval, the conditional use permit shall be terminated by action of the land use and
38 information committee.
- 39 (2) The expiration for conditional land use permits shall be the same as land use permit under section
40 30-658(c), and any conditionally permitted use which is discontinued for 12 consecutive months
41 shall also expire.

42 (Res. No. 2018-16, 6-5-2018)

43 Secs. 30-635—30-656. - Reserved.

1 ARTICLE IX. - ADMINISTRATION

2 Sec. 30-657. - Zoning administrator; duties and powers.

3 (a) *Designation.* The county land use and information committee shall appoint a county zoning
4 administrator for the administration and enforcement of the provisions of this chapter.

5 (b) *Duties.* In administering and enforcing this chapter, the county zoning administrator and any of his/her
6 deputies shall perform the following duties:

7 (1) Develop and maintain a system of permits for new construction, development, reconstruction,
8 structural alteration or moving of buildings and structures. A copy of applications shall be required
9 to be filed in the office of the county zoning administrator.

10 (2) Regularly inspect permitted work in progress to ensure conformity of the finished structures with
11 the terms of the chapter.

12 (3) Develop and maintain a variance procedure which authorizes the board of adjustment for land
13 use variances and the land use and information committee for subdivision variances to grant such
14 variance from the terms of the ordinance as will not be contrary to the public interest where, owing
15 to special conditions and the adoption of the land use ordinance, a literal enforcement of the
16 provisions of the ordinance will result in unnecessary hardship.

17 (4) Develop and maintain a conditional use procedure.

18 (5) Keep a complete record of all proceedings before the board of adjustment and the land use and
19 information committee.

20 (6) Develop and maintain an official map of all mapped zoning district boundaries, amendments,
21 and recordings.

22 (7) Establish appropriate penalties for violations of various provisions of the ordinance, including
23 forfeitures. Compliance with the ordinance shall be enforceable by the use of injunctions to
24 prevent or abate a violation, as provided in Wis. Stats. § 59.69(11).

25 (8) Pursue the prosecution of violations of this ordinance.

26 (9) Approve subdivision variance requests which appear to meet the intent of the Burnett County
27 Ordinances. If the Zoning Administrator feels the subdivision variance request does not meet the
28 intent of the Burnett County Ordinances then the subdivision variance shall be heard by the land
29 use and information committee. A Certified Survey Map (CSM) or recorded plat will be required
30 for each lot/parcel which is reconfigured as part of the subdivision variance and recorded with the
31 Register of Deeds within one year of the approval.

32 (10) The zoning administrator may issue a special permit to relax the standards of this chapter in
33 order to provide reasonable accommodations as required by provisions of federal and state law.
34 Such relaxation shall be the minimum necessary to be consistent with federal guidelines for
35 accommodation of persons with disabilities and shall, where practicable, be terminated when the
36 facility is no longer used by the disabled person. A person applying for a permit for construction
37 under this section shall establish the nature and extent of the disability and that the relaxation
38 requested is the minimum necessary to provide reasonable use of the facility. A deed restriction
39 for the reasonable accommodation shall be recorded with the register of deeds.

40 (c) *Powers.* The county zoning administrator and his/her duly appointed deputies shall have powers and
41 authority including but not limited to the following:

42 (1) Access to any structure or premises for the purpose of performing his/her duties by the
43 permission of the owner or upon issuance of a special inspection warrant.

44 (2) Upon reasonable cause or question as to proper compliance, to revoke any land use permit and
45 issue cease and desist orders requiring the cessation of any building, moving, alteration or use
46 which is in violation of the provisions of this chapter.

1 (Res. No. 2018-16, 6-5-2018)

2 Sec. 30-658. - Land use permits.

3 (a) *Permit required.* No structure shall be built, moved, placed, or structurally altered until a land use
4 permit has been issued by the county zoning administrator. No land use shall be substantially altered
5 until a land use permit has been issued by the county zoning administrator. The zoning administrator
6 shall not issue a permit for a structure or a use not in conformity with the requirements of this chapter
7 or if any other land use violations exists on the property. Any permitted activity must comply with any/all
8 conditions of the permit. The fee for filing of applications for land use permits shall be established by
9 the county land use and information committee. A copy of the current fee schedule shall be kept on
10 file in the office of the county zoning administrator.

11 (b) *Application procedure.* Applications for land use permits shall be accompanied by scale maps or
12 drawings showing accurately the location, size and shape of the lots involved, and of any proposed
13 structures, including the relation to abutting streets and any abutting lakes or streams and the existing
14 and proposed use of each structure and lot, and the number of families to be accommodated.

15 (c) *Expiration.* Land use permits for construction, alteration, or removal of structures shall expire 12
16 months from their date of issuance. If additional time is needed, a 12-month extension may be granted
17 upon written request to the county zoning administrator.

18 (d) *Agricultural Districts.* In an Agricultural district a land use permit for a principal structure housing 500
19 or more animal units is required.

20 (d)(e) *Exceptions.*

21 (1) A land use permit is not required in agricultural districts for farm buildings or farm structures not
22 intended for human habitation, housing less than 500 animal units, provided such structures meet
23 the dimensional and setback requirements of this chapter or any other chapters, except in
24 floodplain areas as designated on official floodprone area maps. Farm buildings/farm structures
25 only include; shed, pole building, barn, silo, windmill, silage structure, grain/crop storage structure,
26 or manure storage system as defined in Wis. Admin. Code ch. ATCP 50.62(1)(e). These
27 structures must be 100 percent agricultural use only to be exempt from needing a land use permit.

28 (2) A land use permit is not required for accessory buildings such as dog houses, tool sheds,
29 playhouses, etc., which do not exceed 100 square feet in size, provided that such meet the
30 dimensional and setback requirements of this chapter and any other federal, state, county
31 requirements.

32 (Res. No. 2018-16, 6-5-2018)

33 Sec. 30-659. - Enforcement and penalties.

34 (a) Any building or structure hereafter erected, moved or structurally altered or any use hereafter
35 established in violation of the provisions of this chapter by any person, firm, association, corporation
36 (including building contractors or their agent) shall be deemed an unlawful structure or use.

37 (b) The district attorney or corporation counsel may bring an action to enjoin, remove or vacate any use,
38 erection, moving or structural alteration of any building or use in violation of this chapter.

39 (c) Any person who violates this chapter may be subject to forfeitures as established by the county citation
40 ordinance codified in section 1-15. Each day of violation shall constitute a separate offense.

41 (Res. No. 2018-16, 6-5-2018)

42 Secs. 30-660—30-676. - Reserved.

1 ARTICLE X. - NONCONFORMING USES AND STRUCTURES

2 Sec. 30-677. - Use of structures which are nonconforming.

3 The existing lawful use of a structure or premises which is compliant with shoreland setbacks, but is
4 not in conformance with other provisions of the Burnett County Ordinances may be continued subject to
5 the following conditions:

6 (1) No structural addition to any nonconforming structure over the life of the structure shall exceed
7 25 percent of its building envelope and may not increase the nonconformity, unless a variance
8 permitting expansion beyond 25 percent of its building envelope is successfully obtained. Any
9 repair, maintenance, renovation, rebuilding or remodeling of a nonconforming structure or any
10 part of a nonconforming structure is allowed within the same structure envelope as long as a
11 permit is obtained (if required) prior to the activity taking place.

12 (2) Discontinued nonconforming use. If a nonconforming use is discontinued for a period of 12
13 months, any future use of the building, structure or property shall conform to this chapter.

14 (3) Uses or adjuncts thereof which are nuisances shall not be permitted to continue as
15 nonconforming uses.

16 (Res. No. 2018-16, 6-5-2018)

17 Secs. 30-678—30-697. - Reserved.

18 ARTICLE XI. - BOARD OF ADJUSTMENT

19 Sec. 30-698. - Create and appoint.

20 A board of adjustment is hereby created and appointed in accordance with the provisions of Wis. Stats.
21 § 59.694. The board of adjustment shall have the duties and powers provided by Wis. Stats. § 59.694 and
22 rules and bylaws of the county board of adjustment as adopted by the county board.

23 (Res. No. 2018-16, 6-5-2018)

24 Sec. 30-699. - Expiration date for variances.

25 Any action authorized by variance shall expire 12 months from the date of signed decision document.
26 If additional time is needed, a 12-month extension may be granted upon written request to the county zoning
27 administrator. The action authorized by variance must be completed within 24 months from the date of the
28 signed decision document.

29 (Res. No. 2018-16, 6-5-2018)

30 Secs. 30-700—30-726. - Reserved.

31 ARTICLE XII. - AMENDMENTS

32 Sec. 30-727. - Procedure.

33 The county board may amend this chapter in accordance with the procedures of Wis. Stats. § 59.69.

34 (Res. No. 2018-16, 6-5-2018)

1 Sec. 30-728. - Fee.

2 Any petition for amendment submitted shall be accompanied by a fee to defray the cost of advertising,
3 investigation and processing. This fee shall be set by the county board and a copy of the current fee
4 schedule shall be on file in the land services department.

5 (Res. No. 2018-16, 6-5-2018)

6 Secs. 30-729—30-754. - Reserved.

7 ARTICLE XIII. - PUBLIC HEARINGS

8 Sec. 30-755. - Notice.

9 Adequate notice shall be given of any public hearing required by the provisions of this chapter, stating
10 the time and place of such hearing and the purpose for which it is being held.

11 (Res. No. 2018-16, 6-5-2018)

12 Sec. 30-756. - Procedure.

13 (a) The procedure for posting/publishing shall be as follows:

14 (1) Notice of public hearing shall be given as per Wis. Stats. § 59.69.

15 (2) In addition when the hearing involves a proposed change in the zoning district classification of
16 any property or the granting of a conditional use the town in which the affected land is located
17 shall be notified as per Wis. Stats. § 59.69.

18 (Res. No. 2018-16, 6-5-2018)